

Lower Thames Crossing

6.2 Environmental Statement Figures

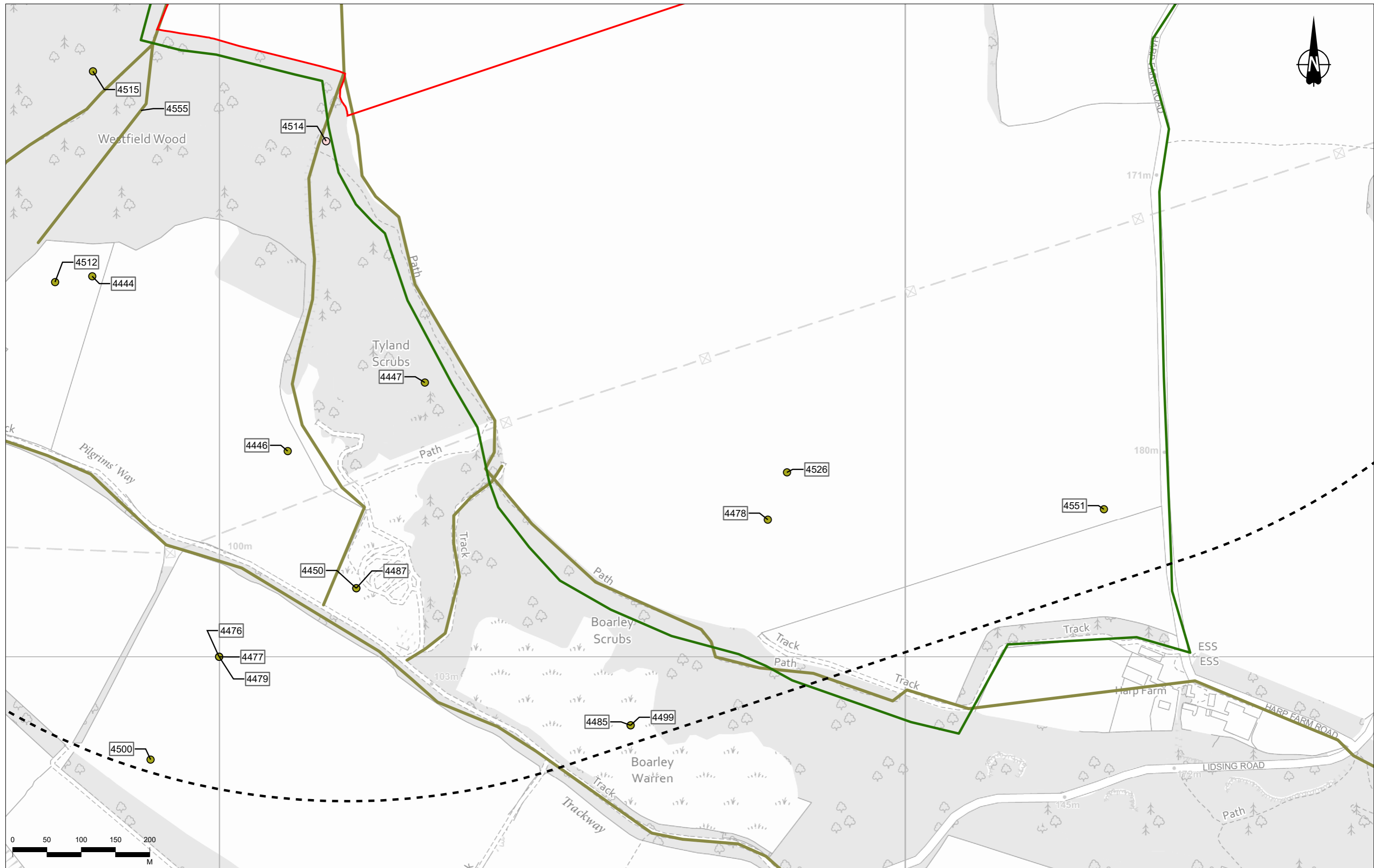
Figure 6.1 - Archaeological Baseline and Assets Assessed as Likely to Experience an Effect (1 of 3)

APFP Regulation 5(2)(a)
Infrastructure Planning
(Applications: Prescribed Forms and Procedure)
Regulations 2009
Volume 6

DATE: October 2022

Planning Inspectorate Scheme Ref: TR010032
Application Document Ref: TR010032/APP/6.2

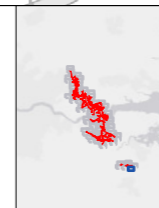
VERSION: 1.0



Contains Ordnance Survey data. © Crown copyright and database rights 2022. Ordnance Survey 100030649

P02	S8	26/10/2022	DCO Application	MPC	JG	BF
Rev	Status	Rev. Date	Purpose of revision	Drawn	Chkd	Appr'd

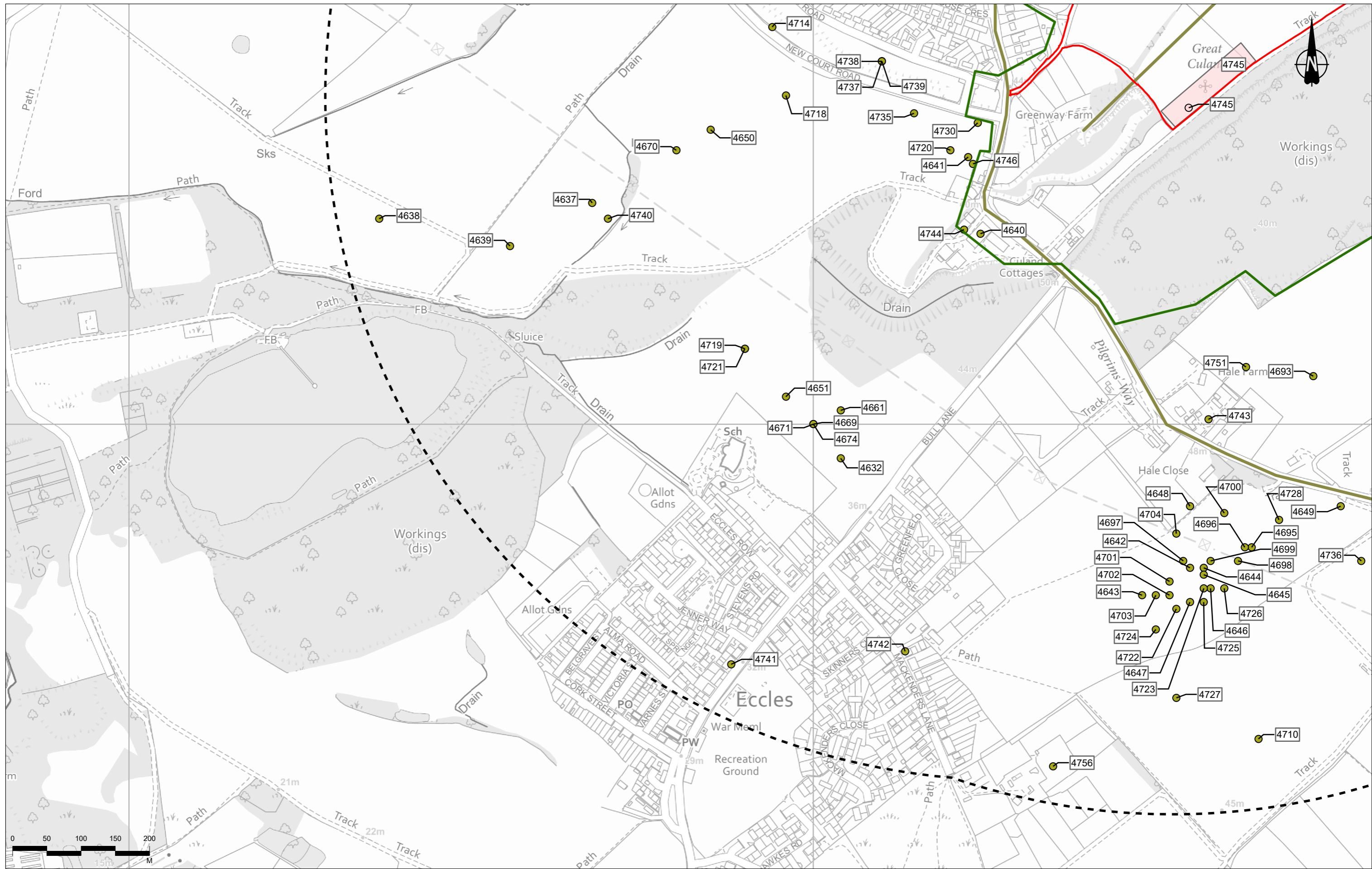
- Legend**
- Order Limits
 - 1km Cultural Heritage Study Area
 - Landscape Study Area
 - Non-designated Archaeological Asset**
 - Asset Not Experiencing Effects
 - Assets Experiencing Effects
 - Asset Not Experiencing Effects



Client
national highways

Project
LOWER THAMES CROSSING

Status	DCO APPLICATION	Original Size	A3	Revision	P02
Application Document Number	TR010032/APP/6.2	Scale	1:5,000		
Drawing Title	Figure 6.1 - Archaeological Baseline and Assets Assessed as Likely to Experience an Effect				
Drawing Number	HE540039-CJV-EHR-SZP_EGNE0000000-DR-LE-50141				
Page 1 of 103					



Contains Ordnance Survey data. © Crown copyright and database rights 2022. Ordnance Survey 100030649

P02	S8	26/10/2022	DCO Application	MPC	JG	BF
Rev	Status	Rev. Date	Purpose of revision	Drawn	Chkd	Appr'd

Legend

- Order Limits
- 1km Cultural Heritage Study Area
- Landscape Study Area

Non-designated Archaeological Asset

- Assets Experiencing Effects
- Asset Not Experiencing Effects
- Assets Experiencing Effects
- Asset Not Experiencing Effects

Client
national highways

Project
LOWER THAMES CROSSING

Status
DCO APPLICATION

Application Document Number
TR010032/APP/6.2

Drawing Title
Figure 6.1 - Archaeological Baseline and Assets Assessed as Likely to Experience an Effect

Drawing Number
HE540039-CJV-EHR-SZP_EGNE00000000-DR-LE-50141

Original Size
A3

Revision
P02

Scale
1:5,000

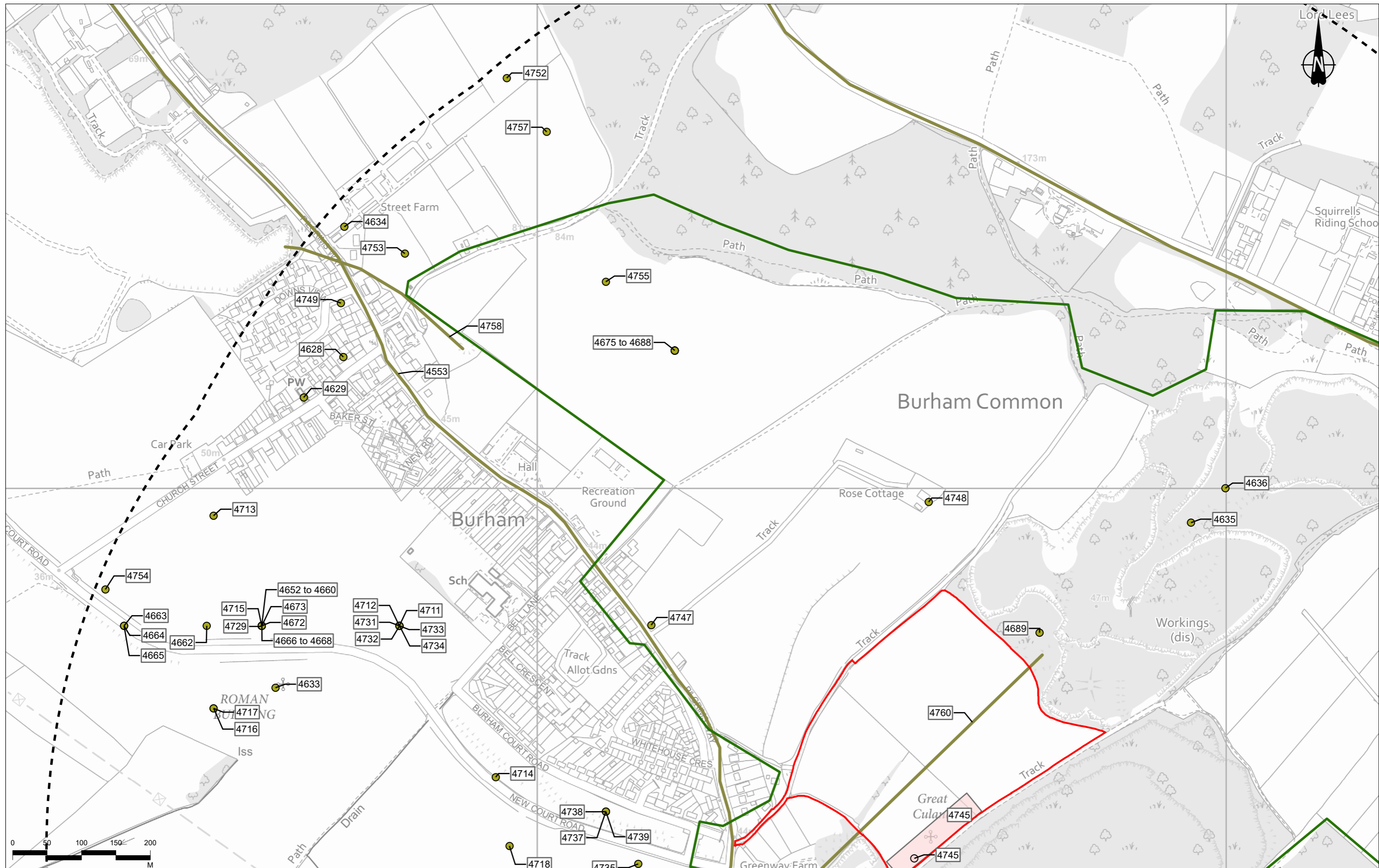
Page
Page 3 of 103

Legend

- Assets Experiencing Effects
- Asset Not Experiencing Effects
- Assets Experiencing Effects

Page
Page 3 of 103

Z:\Environment\Environmental Statement\06. Cultural Heritage\ES Figures\HE540039-CJV-EHR-SZP_EGNE00000000-DR-LE-50141 - Figure 6.1 - Archaeological Assets.aprx

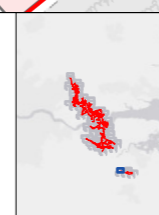


Contains Ordnance Survey data. © Crown copyright and database rights 2022. Ordnance Survey 100030649

P02	S8	26/10/2022	DCO Application	MPC	JG	BF
Rev	Status	Rev. Date	Purpose of revision	Drawn	Chkd	Apprv'd

Legend

- Order Limits
- 1km Cultural Heritage Study Area
- Landscape Study Area
- Non-designated Archaeological Asset**
 - Asset Not Experiencing Effects
 - Asset Experiencing Effects
- Asset Not Experiencing Effects
- Assets Experiencing Effects



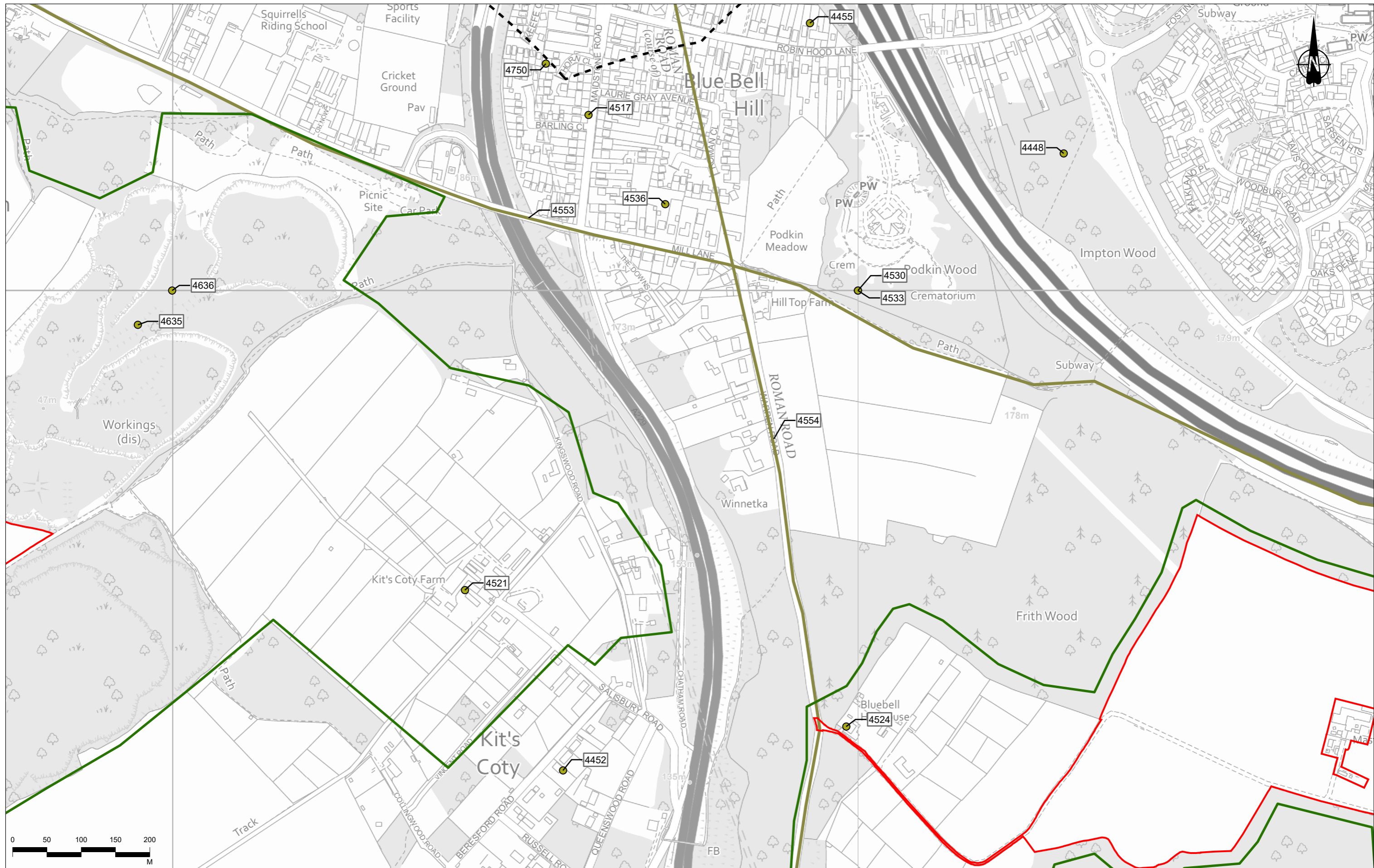
Client: **national highways**

Project: **LOWER THAMES CROSSING**

Status	DCO APPLICATION	Original Size	A3	Revision	P02
Application Document Number	TR010032/APP/6.2	Scale	1:5,000		
Drawing Title	Figure 6.1 - Archaeological Baseline and Assets Assessed as Likely to Experience an Effect				
Drawing Number	HE540039-CJV-EHR-SZP_EGNE00000000-DR-LE-50141				

Page 4 of 103

Z:\Environment\Environmental Statement\06. Cultural Heritage\ES Figures\HE540039-CJV-EHR-SZP_EGNE00000000-DR-LE-50141 - Figure 6.1 - Archaeological Assets.aprx



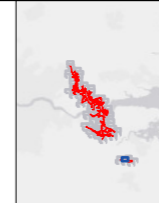
Contains Ordnance Survey data. © Crown copyright and database rights 2022. Ordnance Survey 100030649

P02	S8	26/10/2022	DCO Application	MPC	JG	BF
Rev	Status	Rev. Date	Purpose of revision	Drawn	Chkd	Apprv

- Legend**
- Order Limits
 - 1km Cultural Heritage Study Area
 - Landscape Study Area

- Non-designated Archaeological Asset**
- Asset Not Experiencing Effects
 - Asset Not Experiencing Effects

Asset Not Experiencing Effects



Client
national highways

Project
LOWER THAMES CROSSING

Status	DCO APPLICATION	Original Size	A3	Revision	P02
Application Document Number	TR010032/APP/6.2	Scale	1:5,000		
Drawing Title	Figure 6.1 - Archaeological Baseline and Assets Assessed as Likely to Experience an Effect				
Drawing Number	HE540039-CJV-EHR-SZP_EGNE00000000-DR-LE-50141				



Contains Ordnance Survey data. © Crown copyright and database rights 2022. Ordnance Survey 100030649

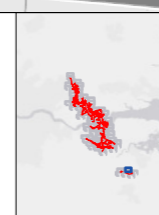
P02	S8	26/10/2022	DCO Application	MPC	JG	BF
Rev	Status	Rev. Date	Purpose of revision	Drawn	Chkd	Appr'd

Legend

- Order Limits
- 1km Cultural Heritage Study Area
- Landscape Study Area

Non-designated Archaeological Asset

- Asset Not Experiencing Effects
- Asset Not Experiencing Effects

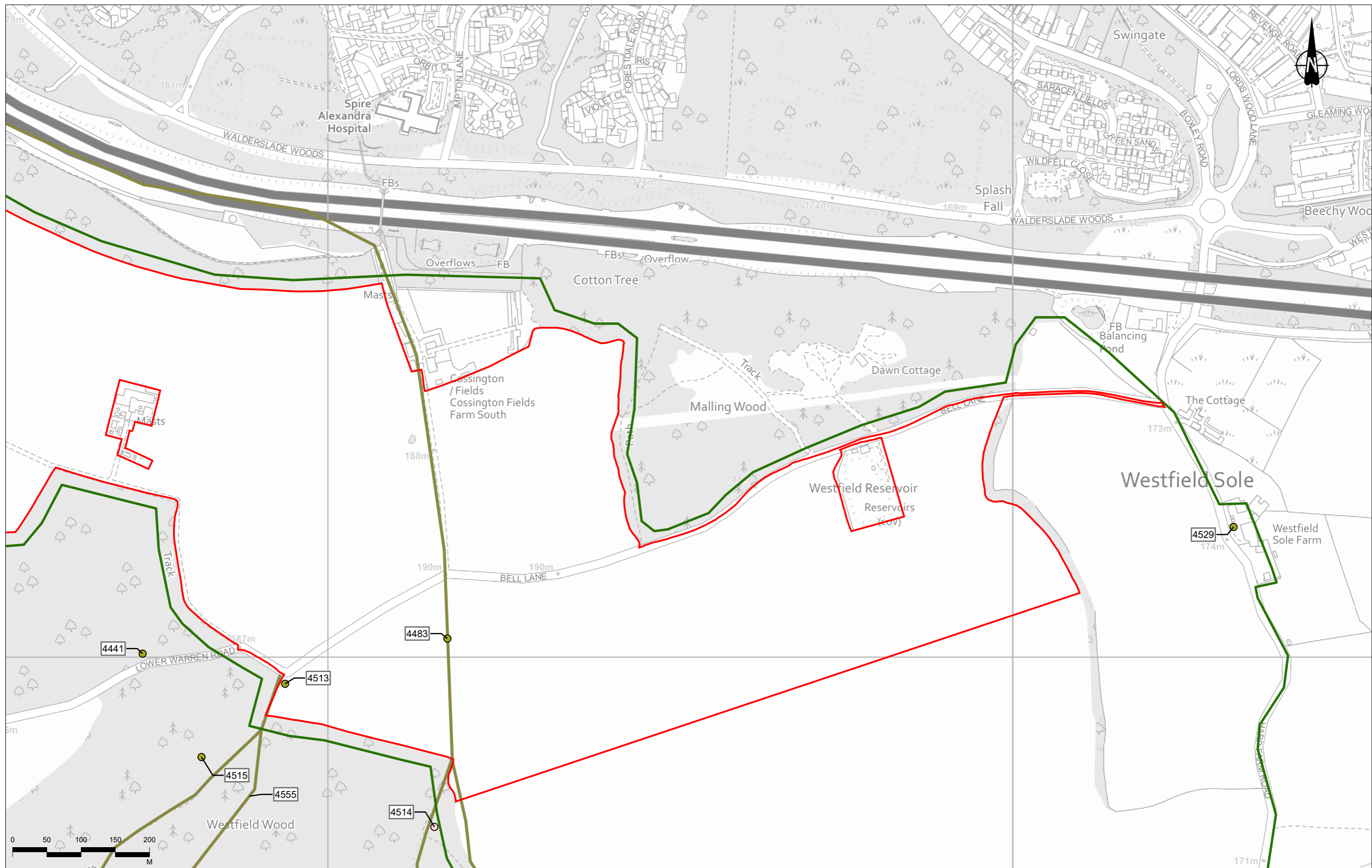


Client: **national highways**

Project: **LOWER THAMES CROSSING**

Status	DCO APPLICATION	Original Size	A3	Revision	P02
Application Document Number	TR010032/APP/6.2	Scale	1:5,000		
Drawing Title	Figure 6.1 - Archaeological Baseline and Assets Assessed as Likely to Experience an Effect				
Drawing Number	HE540039-CJV-EHR-SZP_EGNE0000000-DR-LE-50141				

Page 6 of 103



Contains Ordnance Survey data. © Crown copyright and database rights 2022. Ordnance Survey 100030649

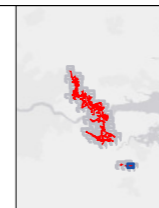
P02	S8	26/10/2022	DCO Application	MPC	JG	BF
Rev	Status	Rev. Date	Purpose of revision	Drawn	Chkd	Apprv'd

Legend

- Order Limits
- 1km Cultural Heritage Study Area
- Landscape Study Area

Non-designated Archaeological Asset

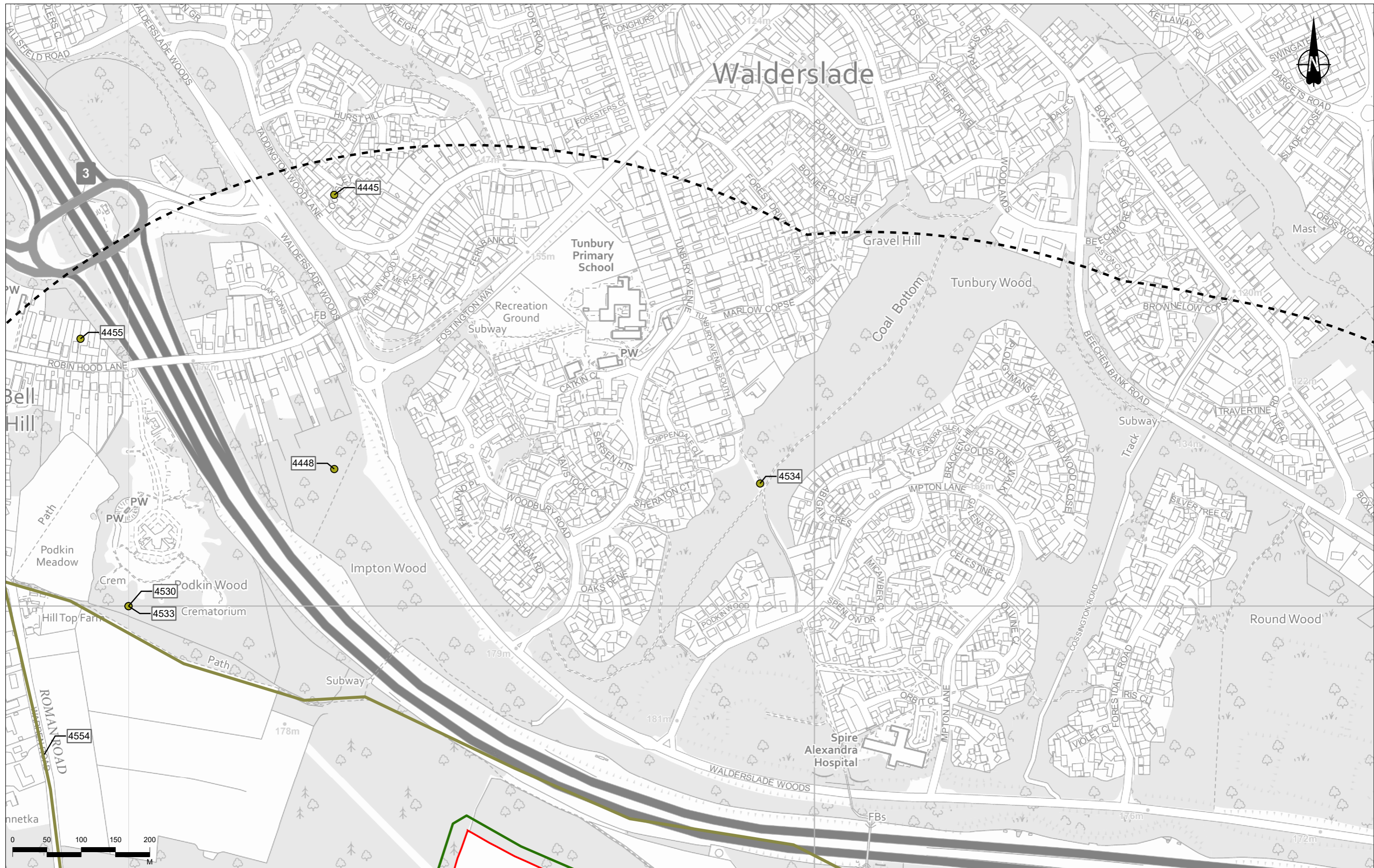
- Asset Not Experiencing Effects
- Asset Experiencing Effects
- Asset Not Experiencing Effects
- Asset Experiencing Effects



Client: **national highways**

Project: **LOWER THAMES CROSSING**

Status	DCO APPLICATION	Original Size	A3	Revision	P02
Application Document Number	TR010032/APP/6.2	Scale	1:5,000		
Drawing Title	Figure 6.1 - Archaeological Baseline and Assets Assessed as Likely to Experience an Effect				
Drawing Number	HE540039-CJV-EHR-SZP_EGNE00000000-DR-LE-50141				
Page 7 of 103					



Contains Ordnance Survey data. © Crown copyright and database rights 2022. Ordnance Survey 100030649

P02	S8	26/10/2022	DCO Application	MPC	JG	BF
Rev	Status	Rev. Date	Purpose of revision	Drawn	Chkd	Appr'd

Legend

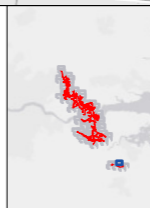
- Order Limits
- 1km Cultural Heritage Study Area
- Landscape Study Area

Non-designated Archaeological Asset

- Asset Not Experiencing Effects

Asset Not Experiencing Effects

- Asset Not Experiencing Effects

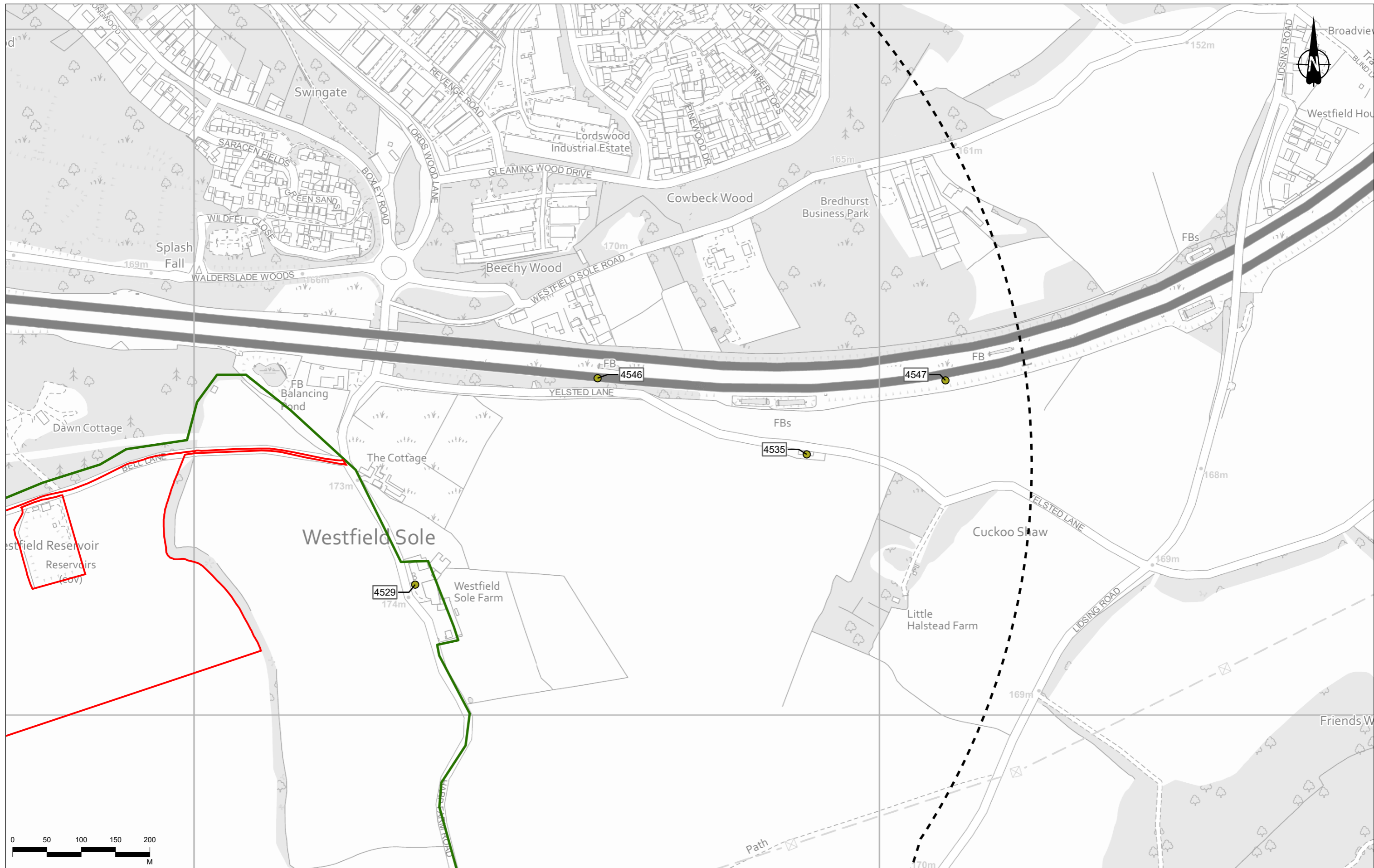


Client: **national highways**

Project: **LOWER THAMES CROSSING**

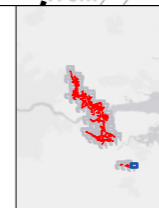
Status	DCO APPLICATION	Original Size	A3	Revision	P02
Application Document Number	TR010032/APP/6.2	Scale	1:5,000		
Drawing Title	Figure 6.1 - Archaeological Baseline and Assets Assessed as Likely to Experience an Effect				
Drawing Number	HE540039-CJV-EHR-SZP_EGNE0000000-DR-LE-50141				

Page 8 of 103



Contains Ordnance Survey data. © Crown copyright and database rights 2022. Ordnance Survey 100030649

- Legend**
- Order Limits
 - Landscape Study Area
 - 1km Cultural Heritage Study Area
 - Non-designated Archaeological Asset
 - Asset Not Experiencing Effects

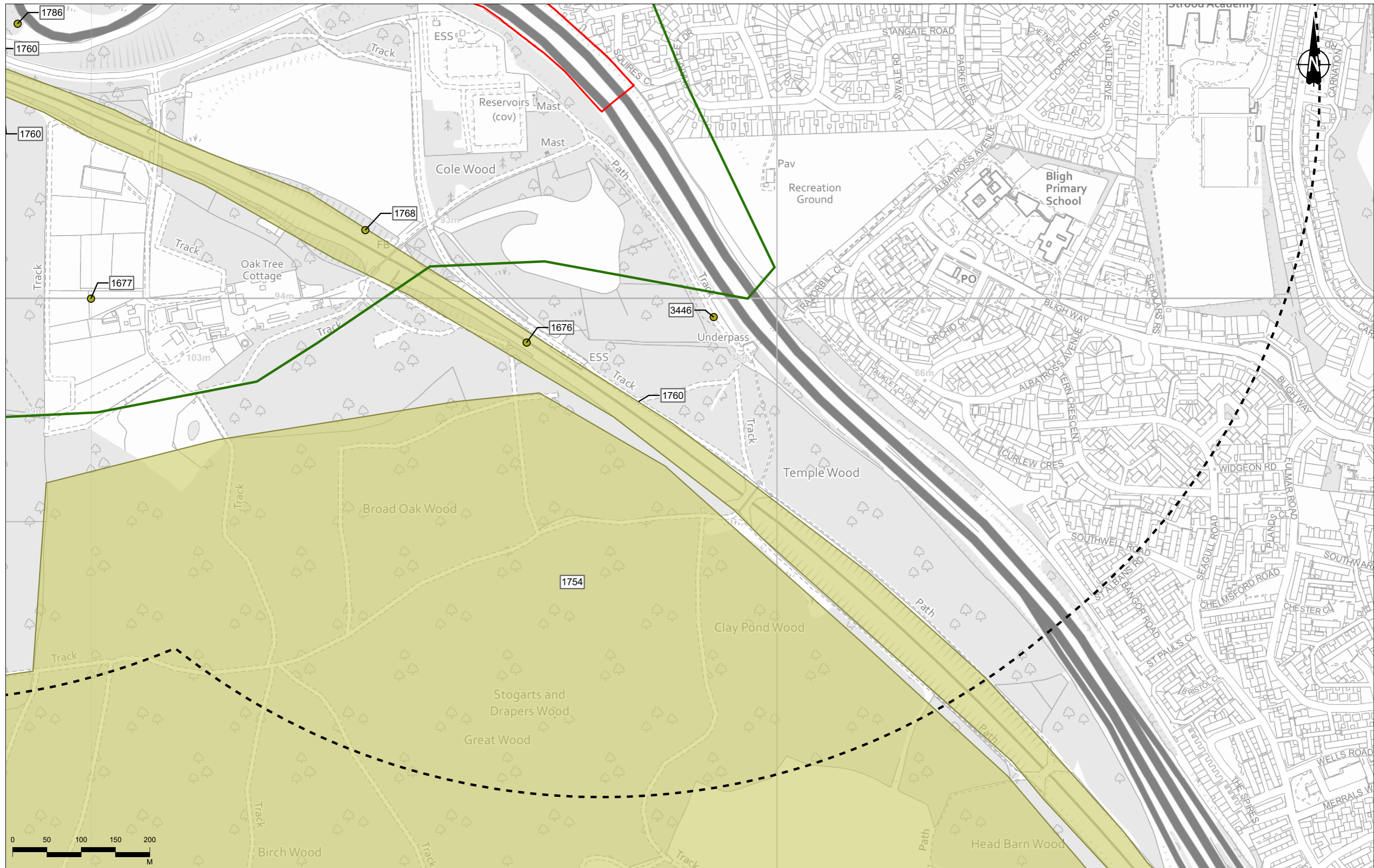


Client

 Project
LOWER THAMES CROSSING

Status	DCO APPLICATION		Original Size	Revision
Application Document Number	TR010032/APP/6.2		A3	P02
Drawing Title	Figure 6.1 - Archaeological Baseline and Assets Assessed as Likely to Experience an Effect			
Drawing Number	HE540039-CJV-EHR-SZP_EGNE00000000-DR-LE-50141			
		Scale		1:5,000
Page 9 of 103				

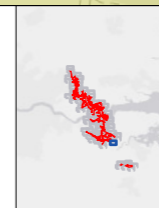
P02	S8	26/10/2022	DCO Application	MPC	JG	BF
Rev	Status	Rev. Date	Purpose of revision	Drawn	Chkd	Apprvd




Contains Ordnance Survey data. © Crown copyright and database rights 2022. Ordnance Survey 100030649

P02	S8	26/10/2022	DCO Application	MPC	JG	BF
Rev	Status	Rev. Date	Purpose of revision	Drawn	Chkd	Apprv'd

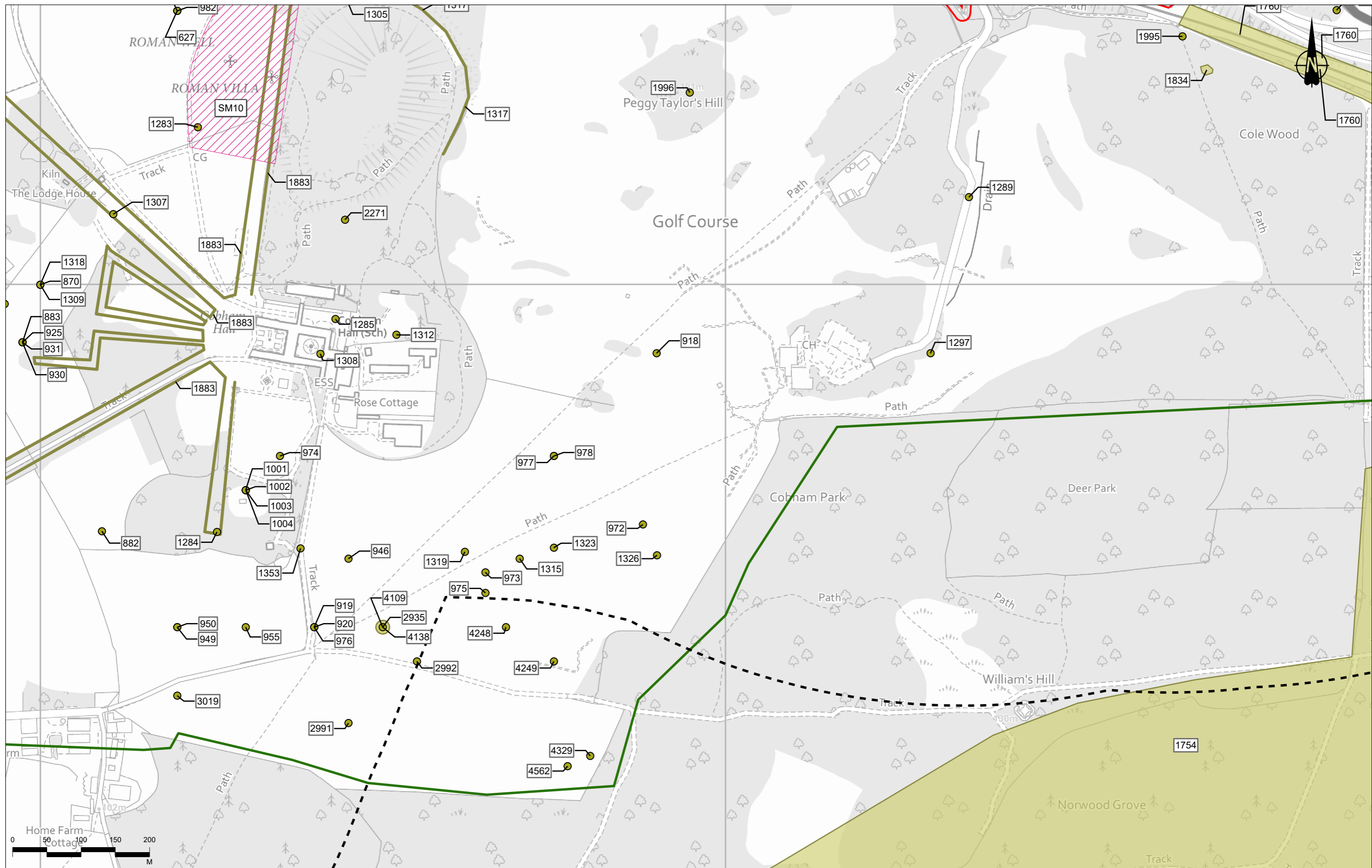
- Legend**
- Order Limits
 - 1km Cultural Heritage Study Area
 - Landscape Study Area
 - Non-designated Archaeological Asset
 - Asset Not Experiencing Effects
 - Asset Not Experiencing Effects



Client

 Project
LOWER THAMES CROSSING

Status	DCO APPLICATION	Original Size	A3	Revision	P02
Application Document Number	TR10032/APP/6.2	Scale	1:5,000		
Drawing Title	Figure 6.1 - Archaeological Baseline and Assets Assessed as Likely to Experience an Effect				
Drawing Number	HE540039-CJV-EHR-SZP_EGNE0000000-DR-LE-50141				

Page 10 of 103

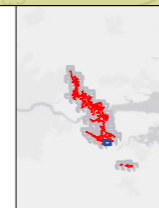


Contains Ordnance Survey data. © Crown copyright and database rights 2022. Ordnance Survey 100030649

Rev	Status	Rev. Date	Purpose of revision	Drawn	Chkd	Apprv'd
P02	S8	26/10/2022	DCO Application	MPC	JG	BF

Legend

- Order Limits
- Landscape Study Area
- 1km Cultural Heritage Study Area
- Scheduled Monument (SM)
- Non-designated Archaeological Asset**
- Asset Not Experiencing Effects
- Asset Not Experiencing Effects
- Asset Not Experiencing Effects
- Asset Not Experiencing Effects

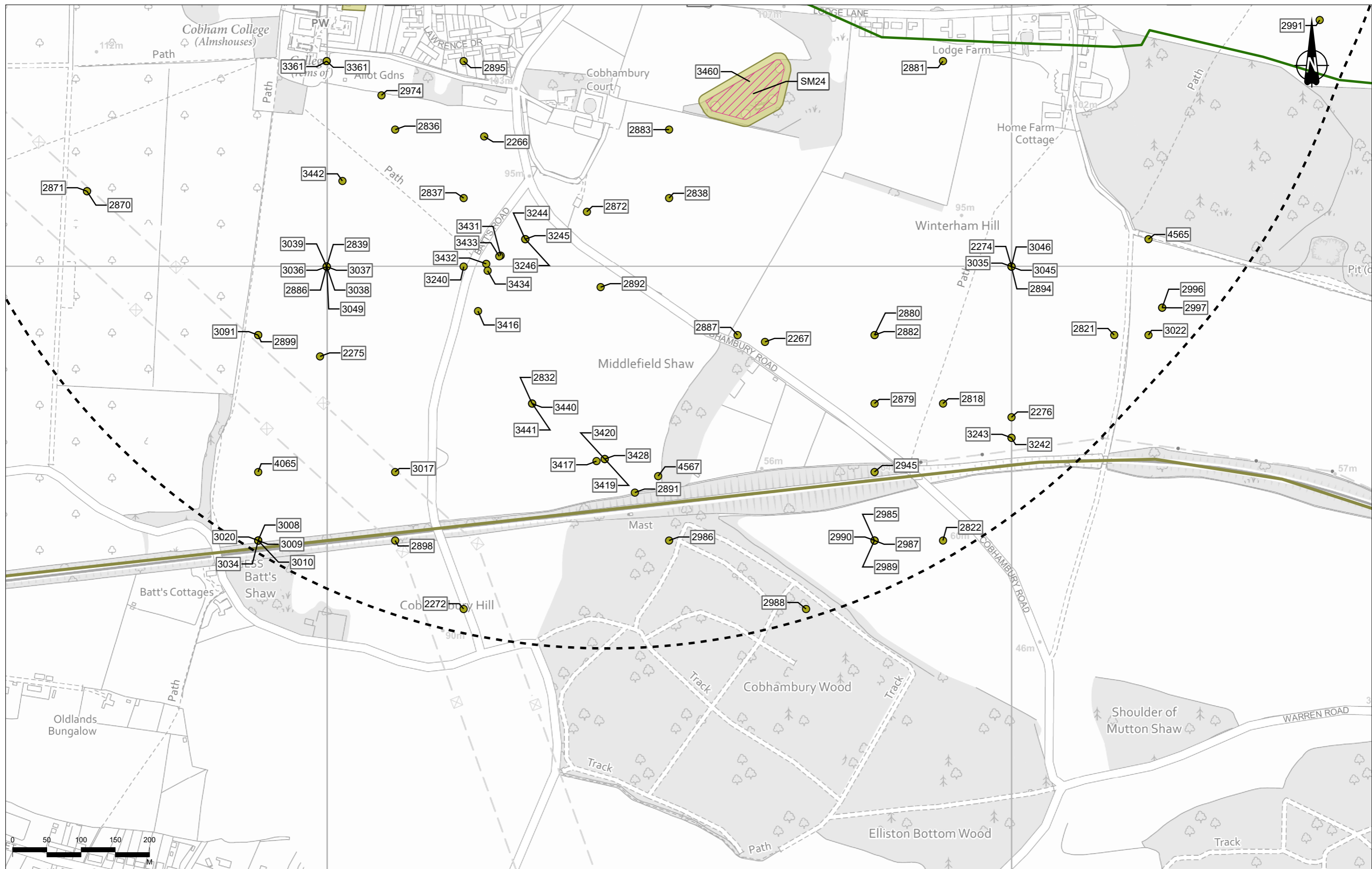


Client: **national highways**

Project: **LOWER THAMES CROSSING**

Status	DCO APPLICATION	Original Size	A3	Revision	P02
Application Document Number	TR010032/APP/6.2	Scale	1:5,000		
Drawing Title	Figure 6.1 - Archaeological Baseline and Assets Assessed as Likely to Experience an Effect				
Drawing Number	HE540039-CJV-EHR-SZP_EGNE00000000-DR-LE-50141				
Page 11 of 103					

Z:\Environment\Environmental Statement\06. Cultural Heritage\ES Figures\HE540039-CJV-EHR-SZP_EGNE00000000-DR-LE-50141 - Figure 6.1 - Archaeological Assets.aprx



Contains Ordnance Survey data. © Crown copyright and database rights 2022. Ordnance Survey 100030649

P02	S8	26/10/2022	DCO Application	MPC	JG	BF
Rev	Status	Rev. Date	Purpose of revision	Drawn	Chkd	Apprv'd

Legend

- 1km Cultural Heritage Study Area
- Landscape Study Area
- Designated Archaeological Asset
- Scheduled Monument (SM)
- Non-designated Archaeological Asset
- Asset Not Experiencing Effects
- Asset Not Experiencing Effects
- Asset Not Experiencing Effects

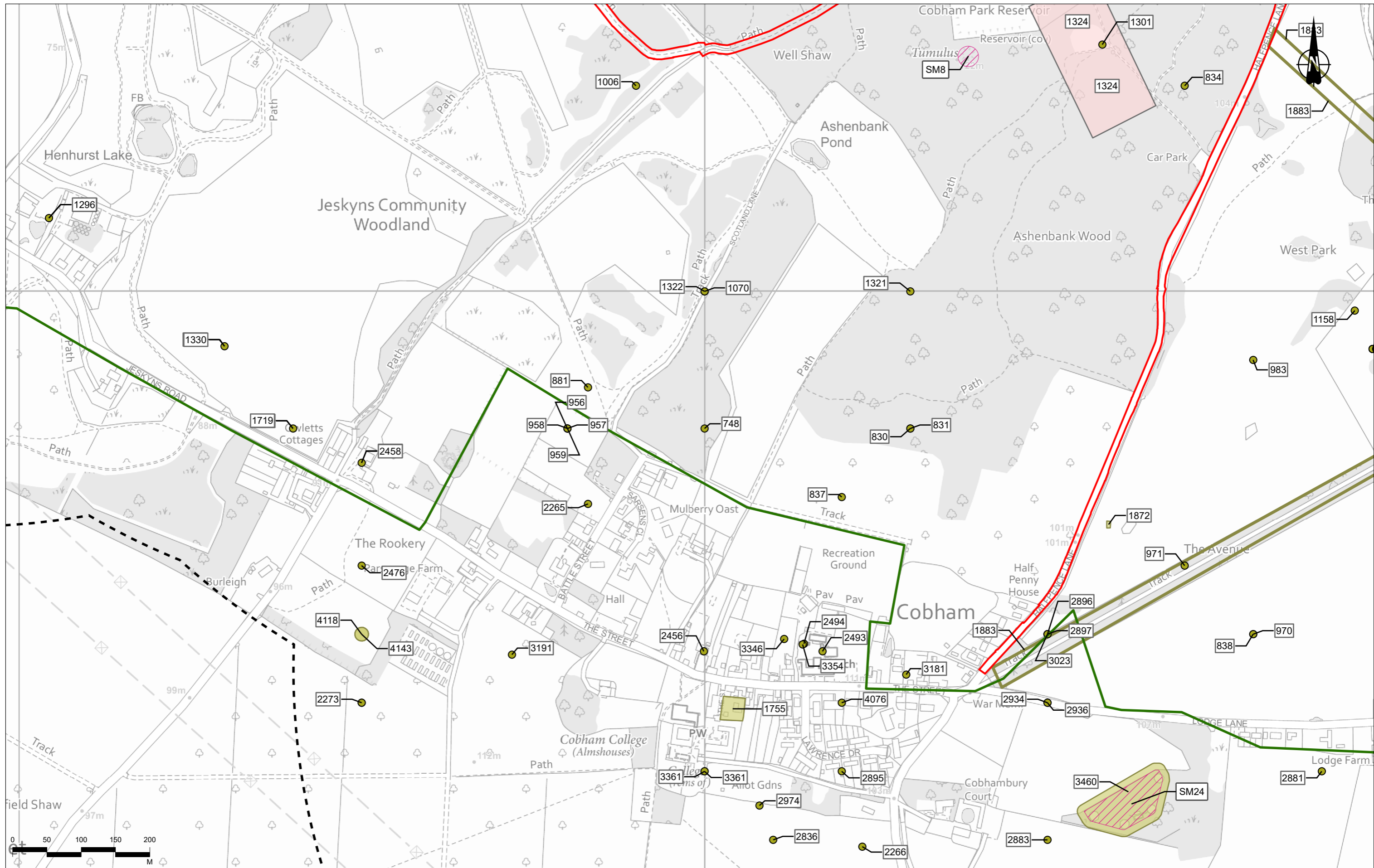


Client

Project

LOWER THAMES CROSSING

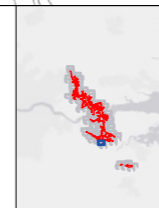
Status	DCO APPLICATION	Original Size	A3	Revision	P02
Application Document Number	TR010032/APP/6.2	Scale	1:5,000		
Drawing Title	Figure 6.1 - Archaeological Baseline and Assets Assessed as Likely to Experience an Effect				
Drawing Number	HE540039-CJV-EHR-SZP_EGNE0000000-DR-LE-50141				
Page 12 of 103					



Contains Ordnance Survey data. © Crown copyright and database rights 2022. Ordnance Survey 100030649

P02	S8	26/10/2022	DCO Application	MPC	JG	BF
Rev	Status	Rev. Date	Purpose of revision	Drawn	Chkd	Apprv'd

Legend		Designated Archaeological Asset	Non-designated Archaeological Asset	Asset Not Experiencing Effects
	Order Limits			
	1km Cultural Heritage Study Area			
	Landscape Study Area			



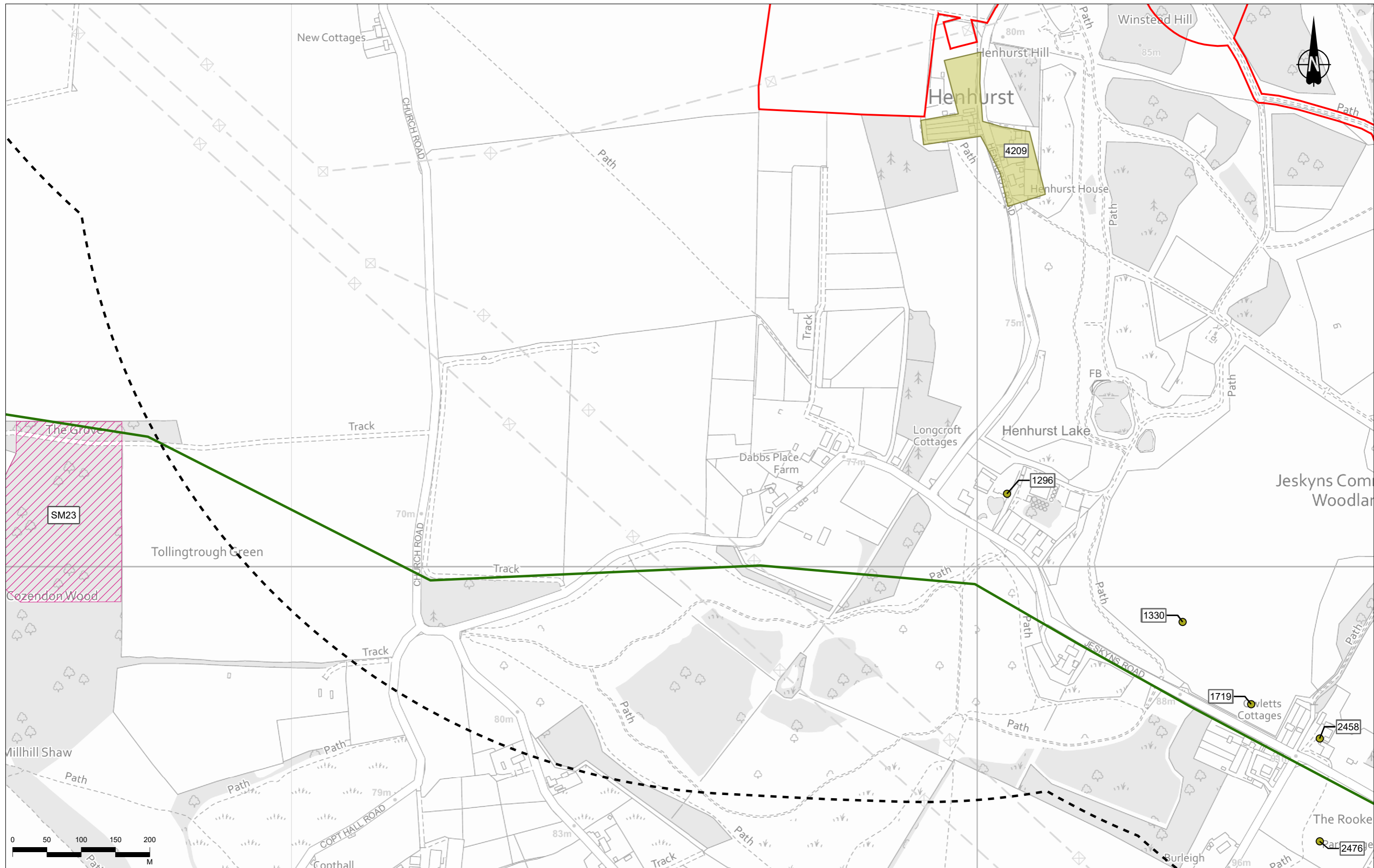
Client: national highways

Project: LOWER THAMES CROSSING

Status	DCO APPLICATION	Original Size	A3	Revision	P02
Application Document Number	TR010032/APP/6.2	Scale	1:5,000		
Drawing Title	Figure 6.1 - Archaeological Baseline and Assets Assessed as Likely to Experience an Effect				
Drawing Number	HE540039-CJV-EHR-SZP_EGNE0000000-DR-LE-50141				

Page 13 of 103

Z:\Environment\Environmental Statement\06. Cultural Heritage\ES Figures\HE540039-CJV-EHR-SZP_EGNE0000000-DR-LE-50141 - Figure 6.1 - Archaeological Assets.aprx



Contains Ordnance Survey data. © Crown copyright and database rights 2022. Ordnance Survey 100030649

P02	S8	26/10/2022	DCO Application	MPC	JG	BF
Rev	Status	Rev. Date	Purpose of revision	Drawn	Chkd	Apprv'd

Legend

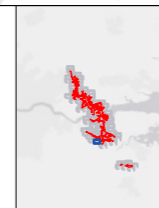
- Order Limits
- 1km Cultural Heritage Study Area
- Landscape Study Area

Designated Archaeological Asset

- Scheduled Monument (SM)

Non-designated Archaeological Asset

- Asset Not Experiencing Effects
- Asset Not Experiencing Effects

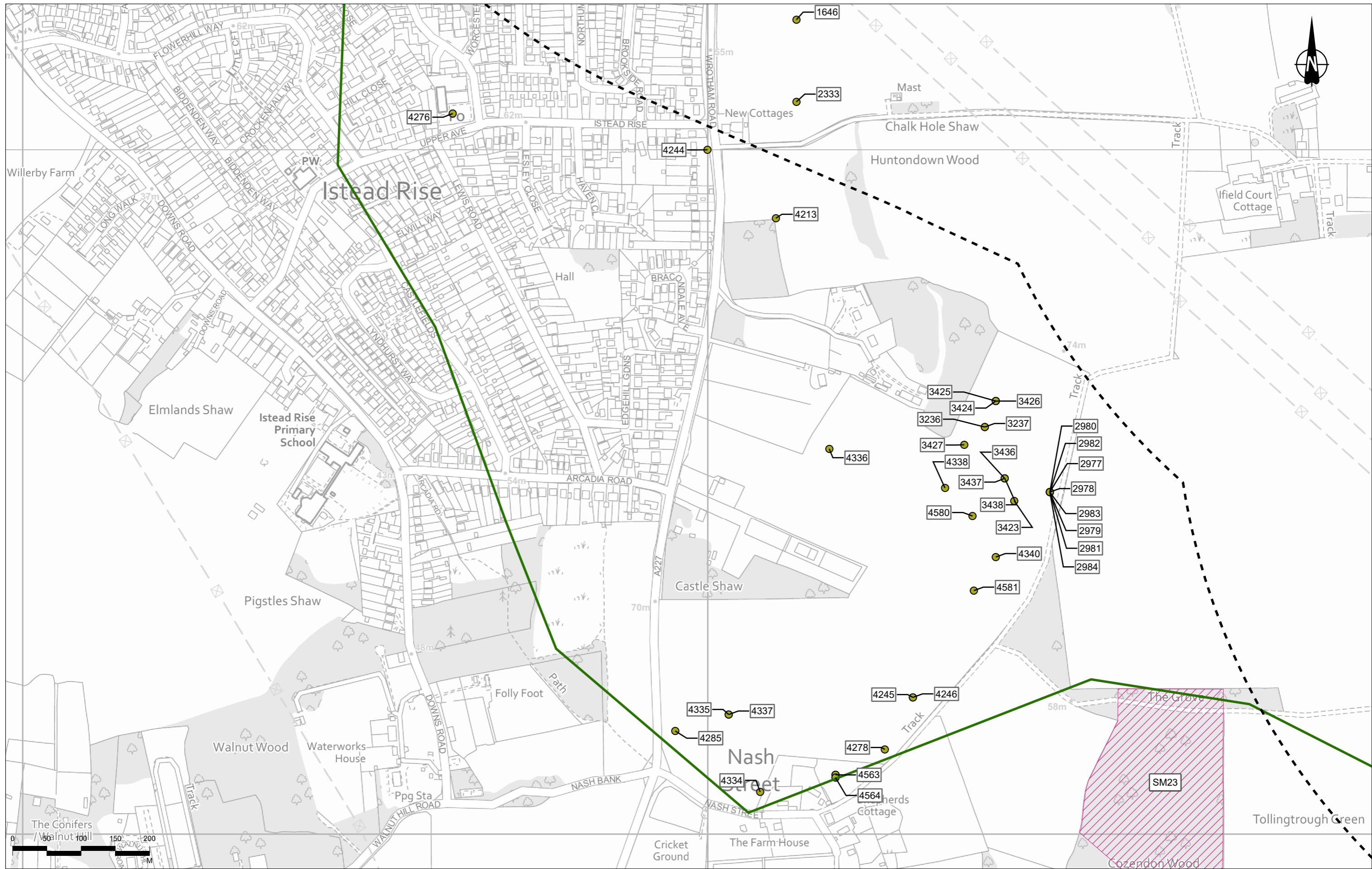


Client

Project

LOWER THAMES CROSSING

Status	DCO APPLICATION	Original Size	A3	Revision	P02
Application Document Number	TR010032/APP/6.2	Scale	1:5,000		
Drawing Title	Figure 6.1 - Archaeological Baseline and Assets Assessed as Likely to Experience an Effect Page 14 of 103				
Drawing Number	HE540039-CJV-EHR-SZP_EGNE0000000-DR-LE-50141				



Contains Ordnance Survey data. © Crown copyright and database rights 2022. Ordnance Survey 100030649

Rev	Status	Rev. Date	Purpose of revision	Drawn	Chkd	Apprvd
P02	S8	26/10/2022	DCO Application	MPC	JG	BF

Legend

- 1km Cultural Heritage Study Area
- Landscape Study Area
- Designated Archaeological Asset
- Scheduled Monument (SM)
- Non-designated Archaeological Asset
- Asset Not Experiencing Effects

Client: **national highways**

Project: **LOWER THAMES CROSSING**

Status	DCO APPLICATION	Original Size	A3	Revision	P02
Application Document Number	TR010032/APP/6.2	Scale	1:5,000		
Drawing Title	Figure 6.1 - Archaeological Baseline and Assets Assessed as Likely to Experience an Effect				
Drawing Number	HE540039-CJV-EHR-SZP_EGNE0000000-DR-LE-50141				
Page 15 of 103					

Z:\Environment\Environmental Statement\06. Cultural Heritage\ES Figures\HE540039-CJV-EHR-SZP_EGNE0000000-DR-LE-50141 - Figure 6.1 - Archaeological Assets.aprx

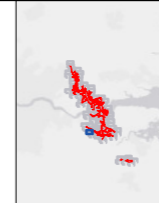


Contains Ordnance Survey data. © Crown copyright and database rights 2022. Ordnance Survey 100030649

Rev	Status	Rev. Date	Purpose of revision	Drawn	Chkd	Apprv'd
P02	S8	26/10/2022	DCO Application	MPC	JG	BF

Legend

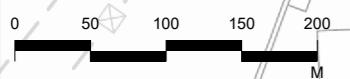
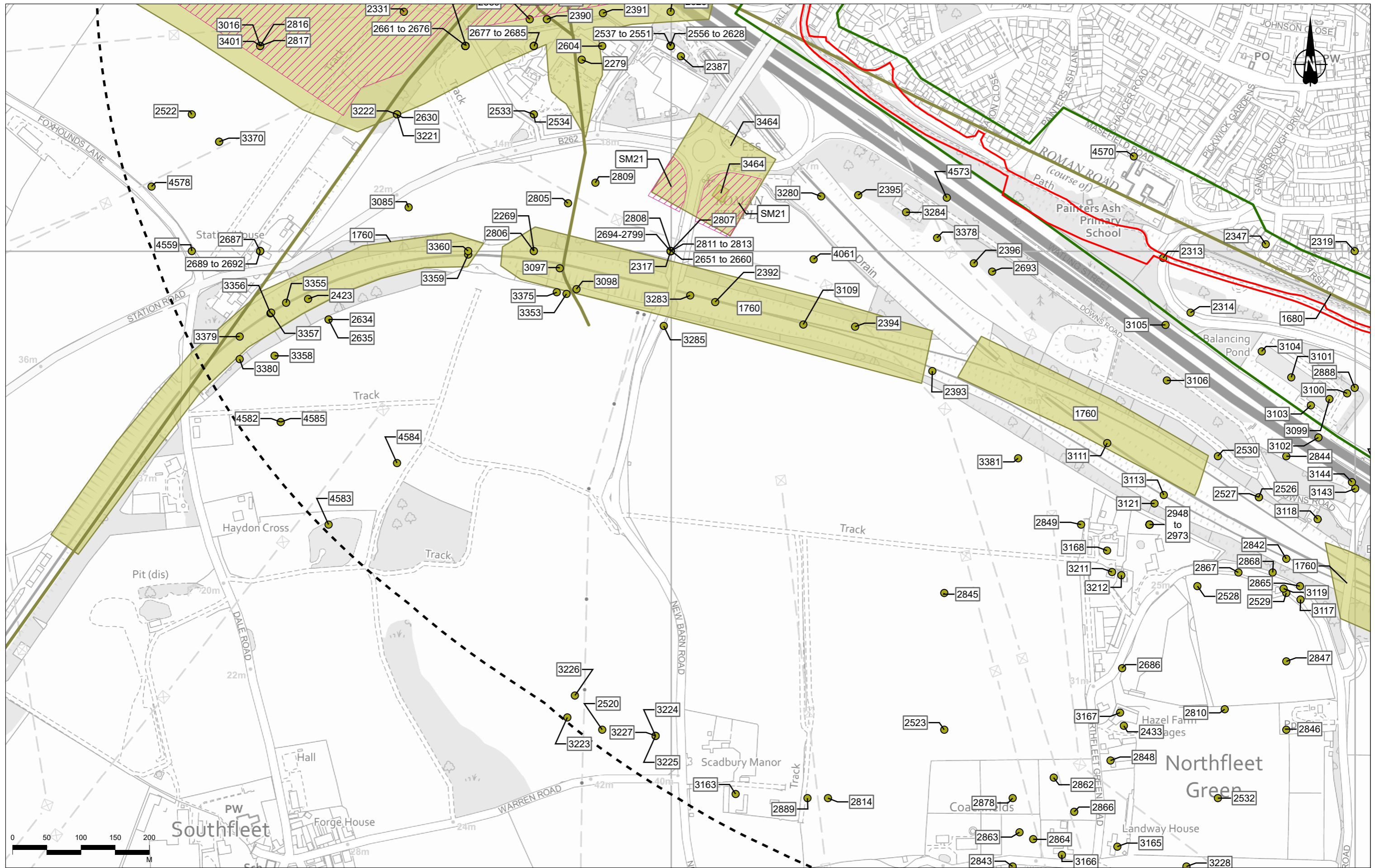
- Order Limits
- 1km Cultural Heritage Study Area
- Landscape Study Area
- Non-designated Archaeological Asset
- Asset Not Experiencing Effects
- Asset Not Experiencing Effects



Client
national highways

Project
LOWER THAMES CROSSING

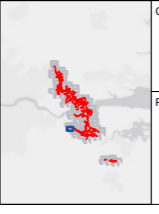
Status	DCO APPLICATION	Original Size	A3	Revision	P02
Application Document Number	TR010032/APP/6.2	Scale	1:5,000		
Drawing Title	Figure 6.1 - Archaeological Baseline and Assets Assessed as Likely to Experience an Effect				
Drawing Number	HE540039-CJV-EHR-SZP_EGNE0000000-DR-LE-50141				
Page 16 of 103					



Contains Ordnance Survey data. © Crown copyright and database rights 2022. Ordnance Survey 100030649

P02	S8	26/10/2022	DCO Application	MPC	JG	BF
Rev	Status	Rev. Date	Purpose of revision	Drawn	Chkd	Apprvd

Legend	Order Limits	Landscape Study Area	Non-designated Archaeological Asset	Asset Not Experiencing Effects
1km Cultural Heritage Study Area	Designated Archaeological Asset	Scheduled Monument (SM)	Asset Not Experiencing Effects	Asset Not Experiencing Effects

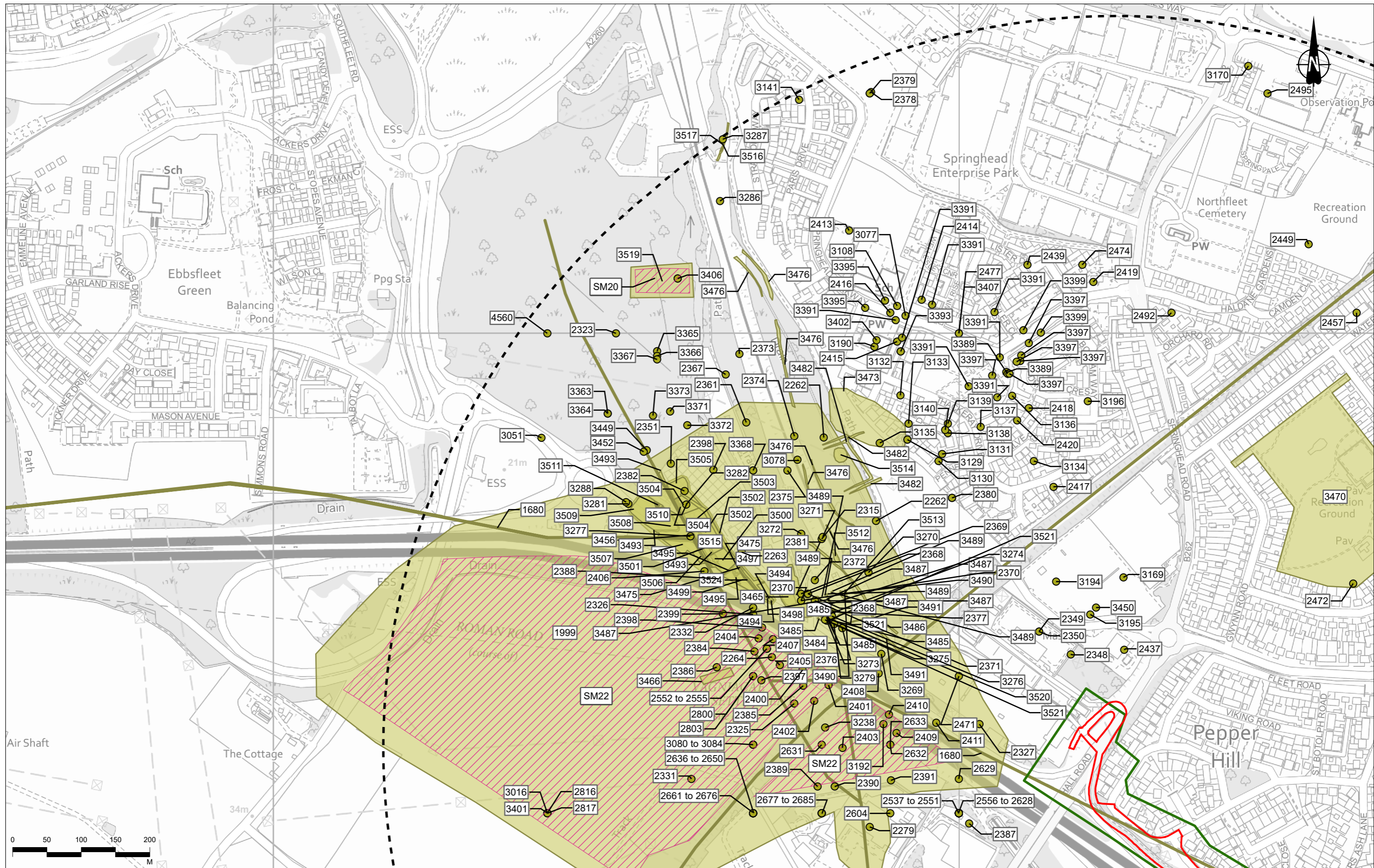


Client: **national highways**

Project: **LOWER THAMES CROSSING**

Status	DCO APPLICATION	Original Size	A3	Revision	P02
Application Document Number	TR010032/APP/6.2	Scale	1:5,000		
Drawing Title	Figure 6.1 - Archaeological Baseline and Assets Assessed as Likely to Experience an Effect Page 17 of 103				
Drawing Number	HE540039-CJV-EHR-SZP_EGNE0000000-DR-LE-50141				

Z:\Environment\Environmental Statement\06. Cultural Heritage\ES Figures\HE540039-CJV-EHR-SZP_EGNE0000000-DR-LE-50141 - Figure 6.1 - Archaeological Assets.aprx

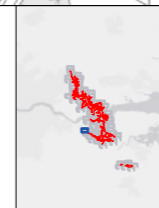


Contains Ordnance Survey data. © Crown copyright and database rights 2022. Ordnance Survey 100030649

P02	S8	26/10/2022	DCO Application	MPC	JG	BF
Rev	Status	Rev. Date	Purpose of revision	Drawn	Chkd	Appr'd

Legend

- Order Limits
- 1km Cultural Heritage Study Area
- Landscape Study Area
- Designated Archaeological Asset
- Scheduled Monument (SM)
- Non-designated Archaeological Asset
- Asset Not Experiencing Effects
- Asset Experiencing Effects
- Asset Not Experiencing Effects
- Asset Experiencing Effects

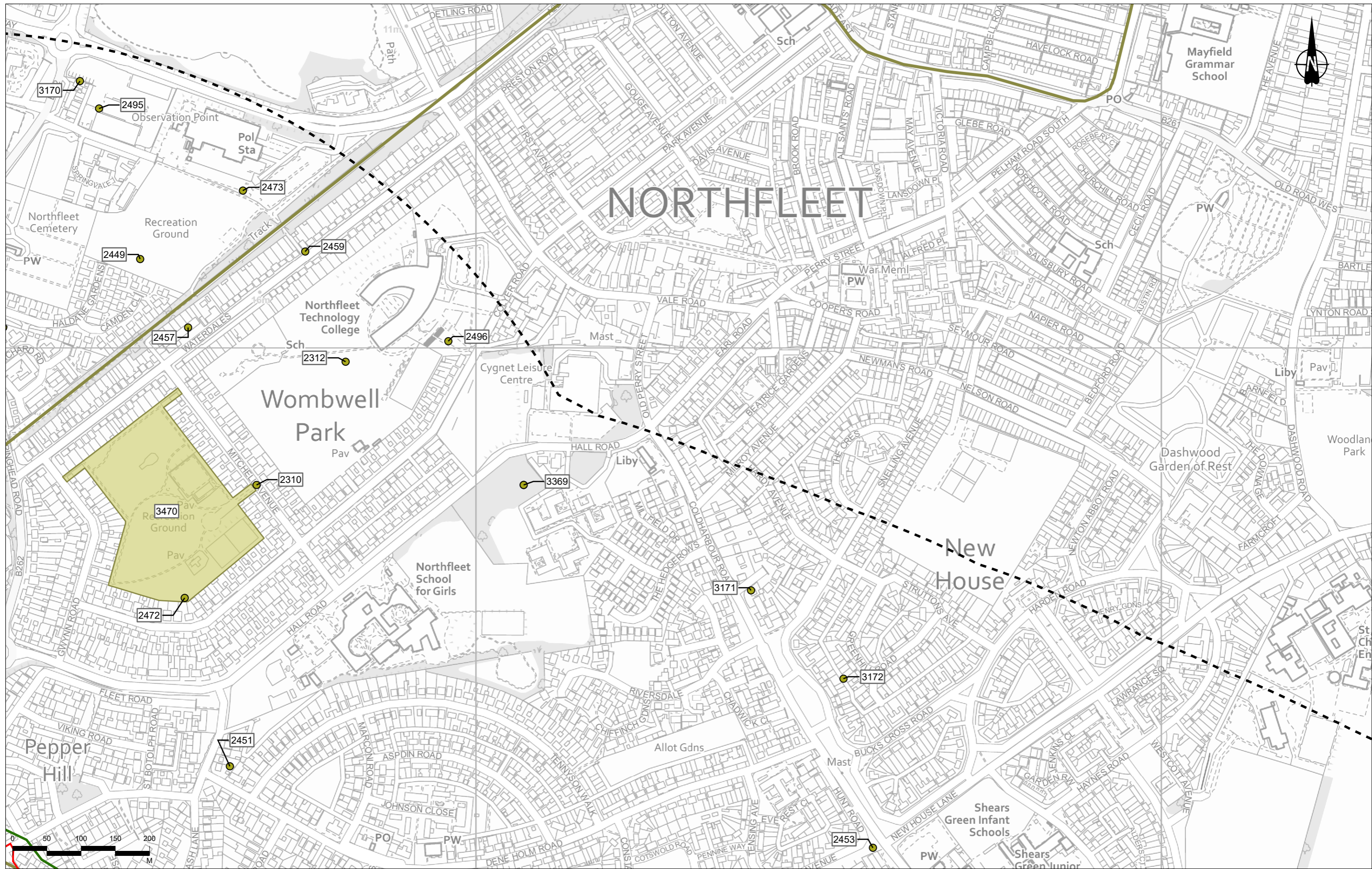


Client: **national highways**

Project: **LOWER THAMES CROSSING**

Status	DCO APPLICATION	Original Size	A3	Revision	P02
Application Document Number	TR010032/APP/6.2	Scale	1:5,000		
Drawing Title	Figure 6.1 - Archaeological Baseline and Assets Assessed as Likely to Experience an Effect				
Drawing Number	HE540039-CJV-EHR-SZP_EGNE00000000-DR-LE-50141				

Page 18 of 103

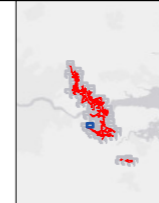


Contains Ordnance Survey data. © Crown copyright and database rights 2022. Ordnance Survey 100030649

Rev	Status	Rev. Date	Purpose of revision	Drawn	Chkd	Appr'd
P02	S8	26/10/2022	DCO Application	MPC	JG	BF

Legend

- Order Limits
- 1km Cultural Heritage Study Area
- Landscape Study Area
- Non-designated Archaeological Asset
- Asset Not Experiencing Effects
- Asset Not Experiencing Effects
- Asset Not Experiencing Effects
- Asset Not Experiencing Effects

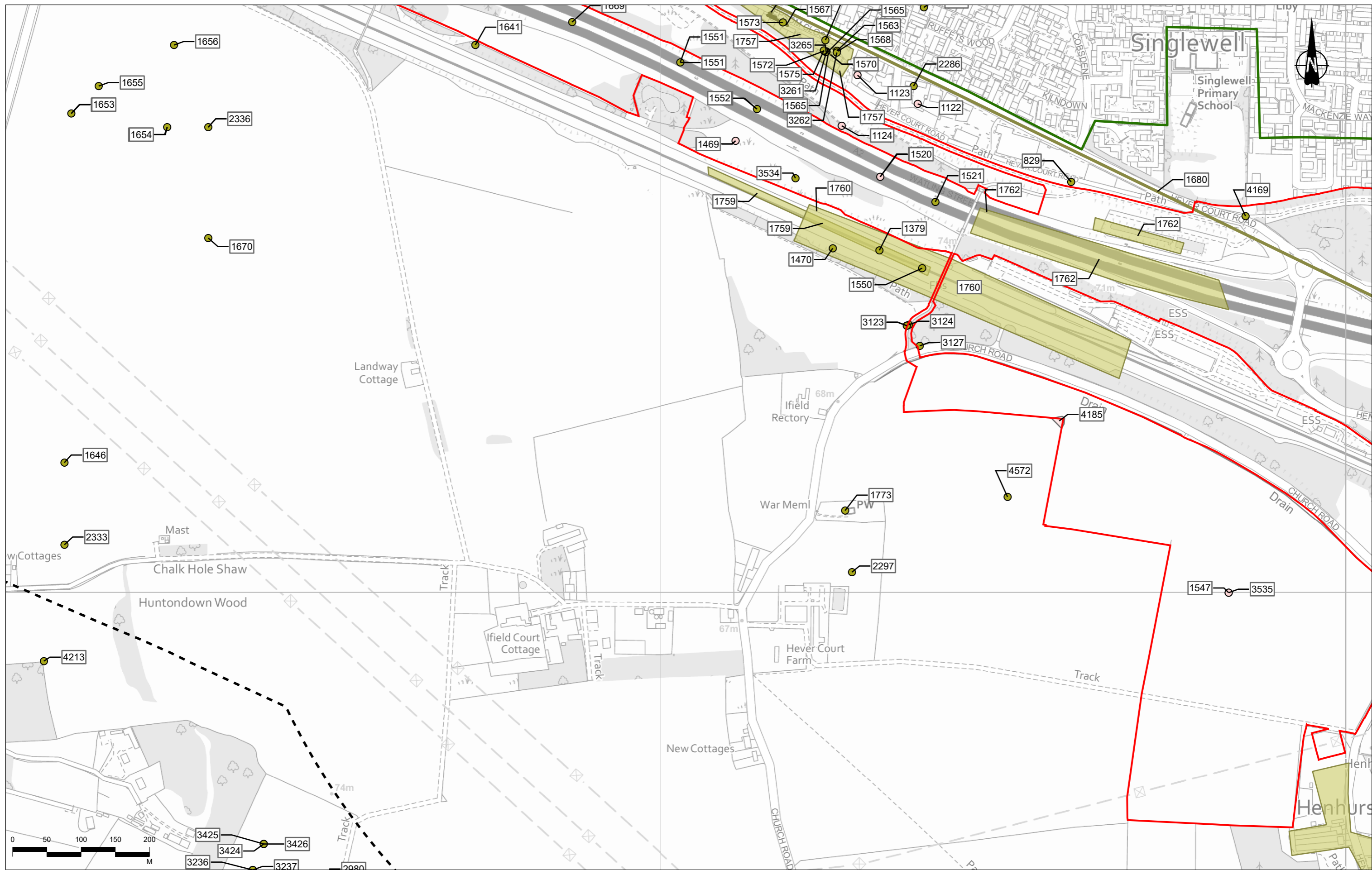


Client
national highways

Project
LOWER THAMES CROSSING

Status	DCO APPLICATION	Original Size	A3	Revision	P02
Application Document Number	TR010032/APP/6.2	Scale	1:5,000		
Drawing Title	Figure 6.1 - Archaeological Baseline and Assets Assessed as Likely to Experience an Effect				
Drawing Number	HE540039-CJV-EHR-SZP_EGNE0000000-DR-LE-50141				
Page 19 of 103					

Z:\Environment\Environmental Statement\06. Cultural Heritage\ES Figures\HE540039-CJV-EHR-SZP_EGNE0000000-DR-LE-50141 - Figure 6.1 - Archaeological Assets.aprx



Contains Ordnance Survey data. © Crown copyright and database rights 2022. Ordnance Survey 100030649

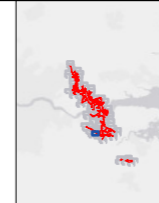
P02	S8	26/10/2022	DCO Application	MPC	JG	BF
Rev	Status	Rev. Date	Purpose of revision	Drawn	Chkd	Apprv'd

Legend

- Order Limits
- 1km Cultural Heritage Study Area
- Landscape Study Area

Non-designated Archaeological Asset

- Asset Not Experiencing Effects
- Asset Not Experiencing Effects
- Assets Experiencing Effects
- Asset Not Experiencing Effects
- Assets Experiencing Effects
- Asset Not Experiencing Effects
- Assets Experiencing Effects



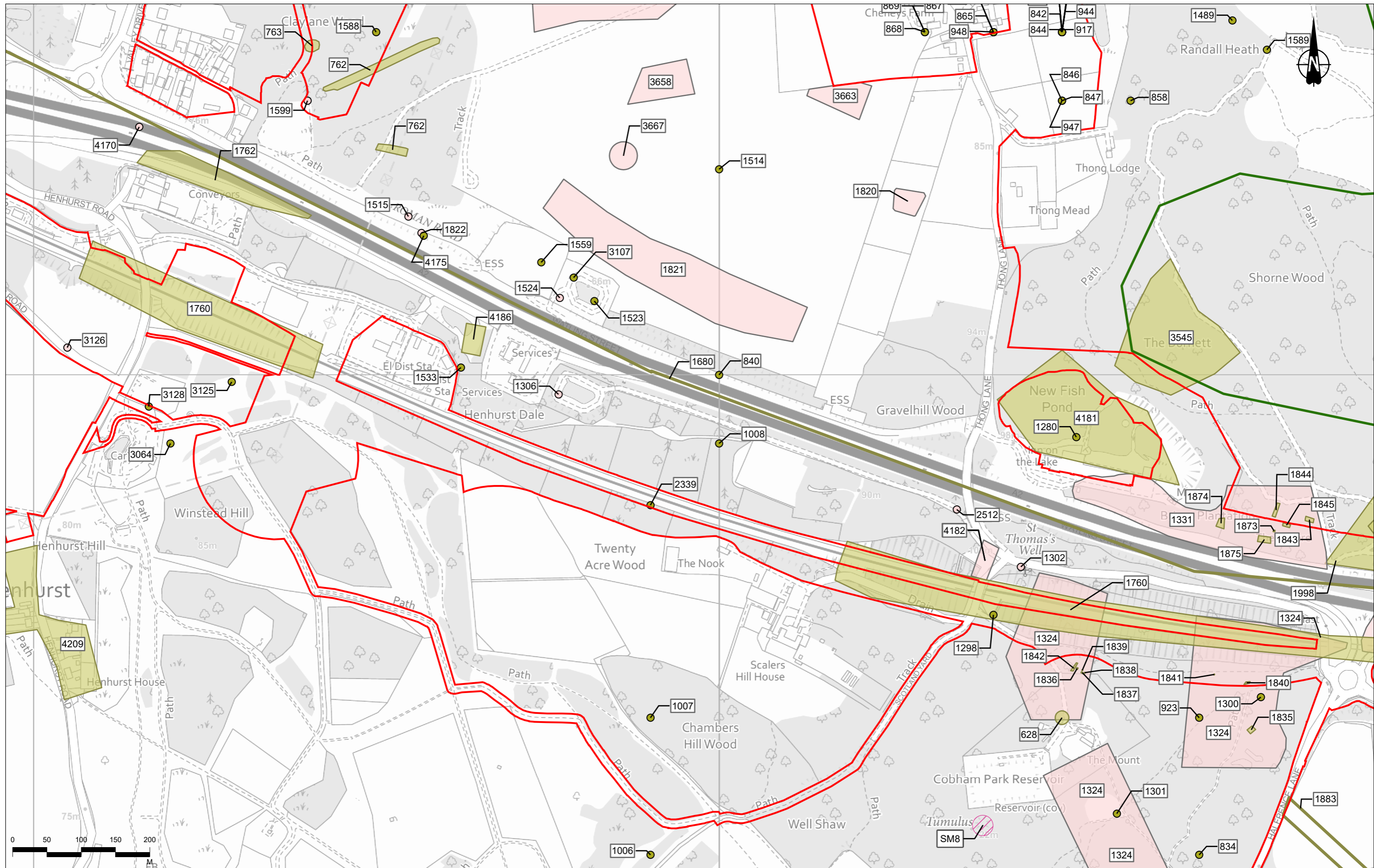
Client: national highways

Project: LOWER THAMES CROSSING

Status	DCO APPLICATION	Original Size	A3	Revision	P02
Application Document Number	TR010032/APP/6.2	Scale	1:5,000		
Drawing Title	Figure 6.1 - Archaeological Baseline and Assets Assessed as Likely to Experience an Effect				
Drawing Number	HE540039-CJV-EHR-SZP_EGNE00000000-DR-LE-50141				

Page 22 of 103

Z:\Environment\Environmental Statement\06. Cultural Heritage\ES Figures\HE540039-CJV-EHR-SZP_EGNE00000000-DR-LE-50141 - Figure 6.1 - Archaeological Assets.aprx



Contains Ordnance Survey data. © Crown copyright and database rights 2022. Ordnance Survey 100030649

P02	S8	26/10/2022	DCO Application	MPC	JG	BF
Rev	Status	Rev. Date	Purpose of revision	Drawn	Chkd	Apprvd

Legend

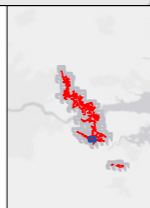
- Order Limits
- 1km Cultural Heritage Study Area
- Landscape Study Area

Designated Archaeological Asset

- Scheduled Monument (SM)

Non-designated Archaeological Asset

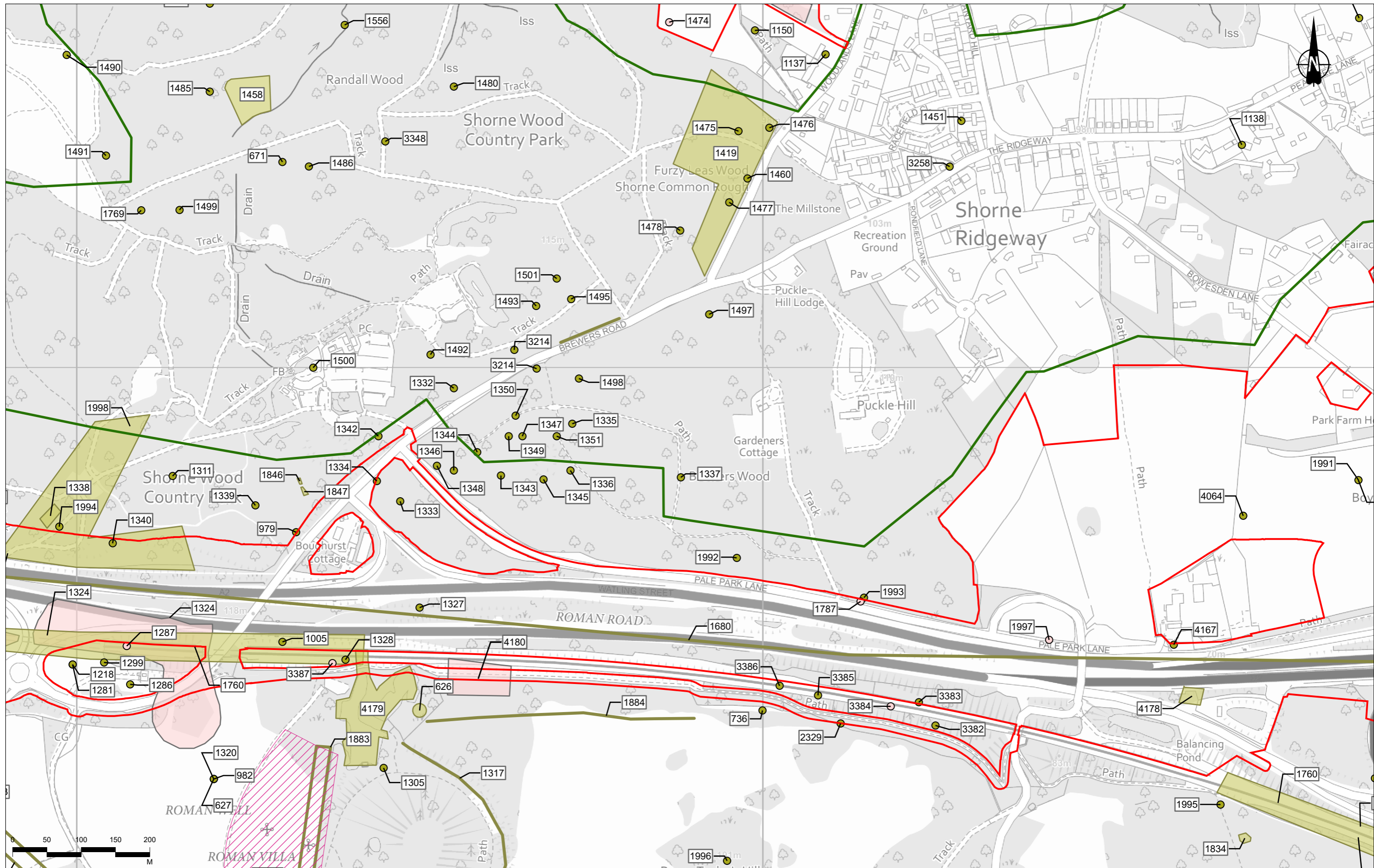
- Asset Not Experiencing Effects
- Asset Not Experiencing Effects
- Assets Experiencing Effects
- Assets Experiencing Effects



Client: **national highways**

Project: **LOWER THAMES CROSSING**

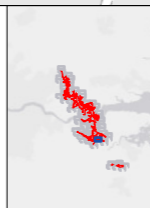
Status	DCO APPLICATION	Original Size	A3	Revision	P02
Application Document Number	TR010032/APP/6.2	Scale	1:5,000		
Drawing Title	Figure 6.1 - Archaeological Baseline and Assets Assessed as Likely to Experience an Effect Page 23 of 103				
Drawing Number	HE540039-CJV-EHR-SZP_EGNE0000000-DR-LE-50141				



P02	S8	26/10/2022	DCO Application	MPC	JG	BF
Rev	Status	Rev. Date	Purpose of revision	Drawn	Chkd	Apprvd

Legend

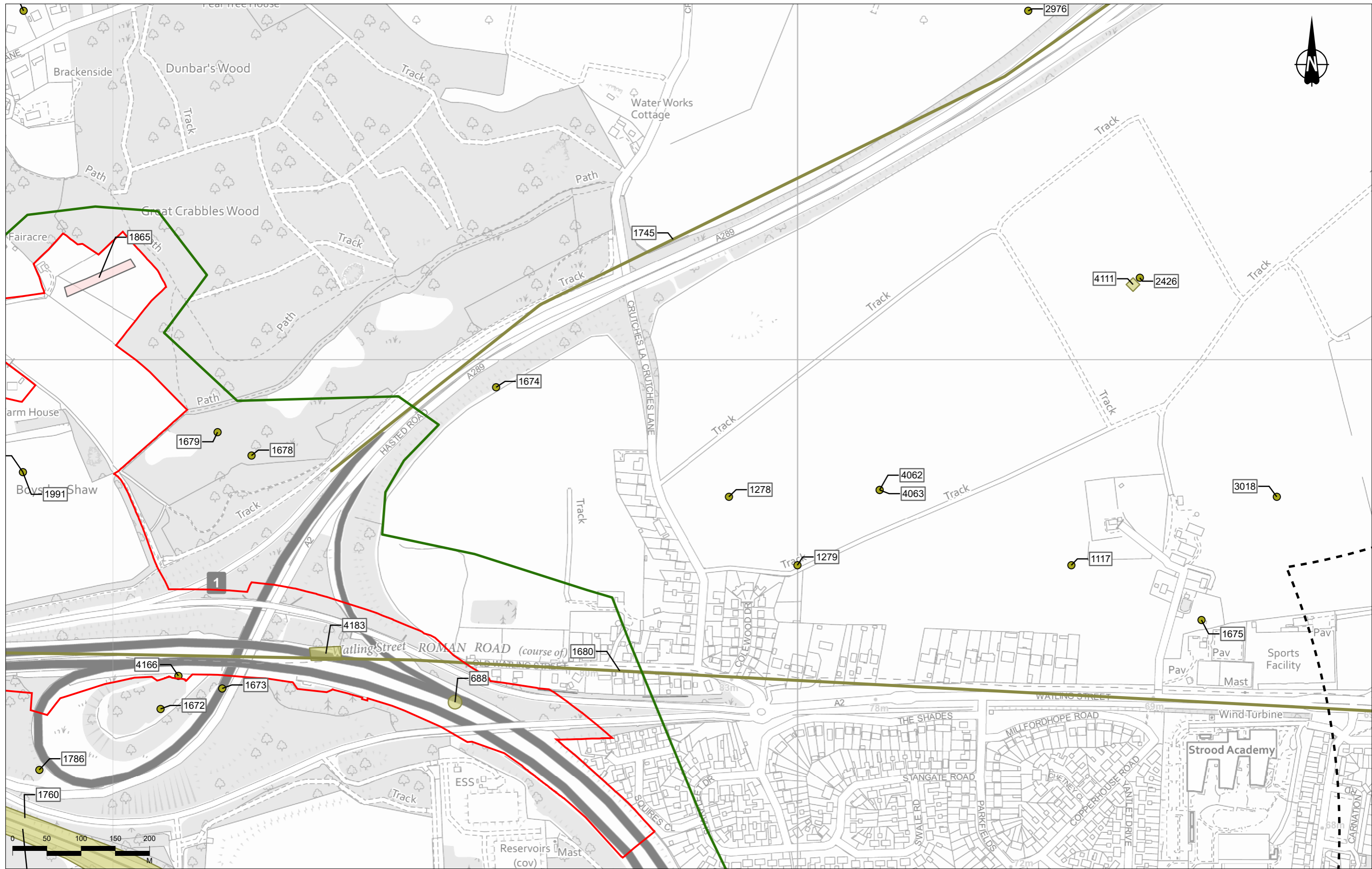
- Order Limits
- 1km Cultural Heritage Study Area
- Landscape Study Area
- Designated Archaeological Asset
- Scheduled Monument (SM)
- Non-designated Archaeological Asset
- Asset Not Experiencing Effects
- Asset Experiencing Effects
- Asset Not Experiencing Effects
- Asset Experiencing Effects



Client: **national highways**

Project: **LOWER THAMES CROSSING**

Status	DCO APPLICATION	Original Size	A3	Revision	P02
Application Document Number	TR010032/APP/6.2	Scale	1:5,000		
Drawing Title	Figure 6.1 - Archaeological Baseline and Assets Assessed as Likely to Experience an Effect				
Drawing Number	HE540039-CJV-EHR-SZP_EGNE0000000-DR-LE-50141				
Page 24 of 103					



Contains Ordnance Survey data. © Crown copyright and database rights 2022. Ordnance Survey 100030649

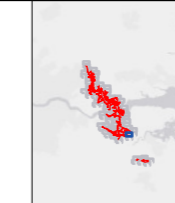
Rev	Status	Rev. Date	Purpose of revision	Drawn	Chkd	Appr'd
P02	S8	26/10/2022	DCO Application	MPC	JG	BF

Legend

- Order Limits
- 1km Cultural Heritage Study Area
- Landscape Study Area

Non-designated Archaeological Asset

- Asset Not Experiencing Effects
- Asset Not Experiencing Effects
- Assets Experiencing Effects



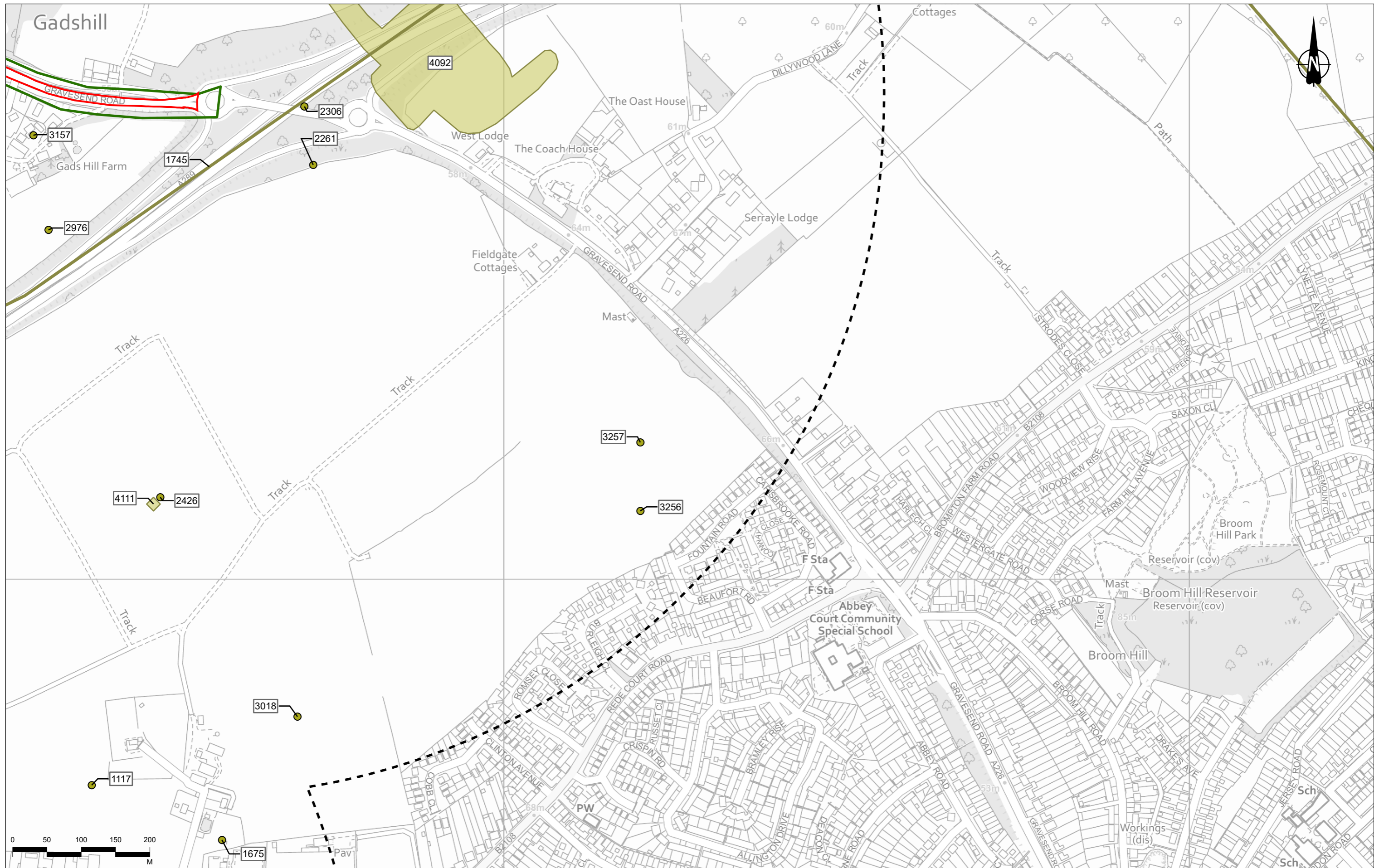
Client
national highways

Project
LOWER THAMES CROSSING

Status	DCO APPLICATION	Original Size	A3	Revision	P02
Application Document Number	TR010032/APP/6.2	Scale	1:5,000		
Drawing Title	Figure 6.1 - Archaeological Baseline and Assets Assessed as Likely to Experience an Effect				
Drawing Number	HE540039-CJV-EHR-SZP_EGNE0000000-DR-LE-50141				

Page 25 of 103

Z:\Environment\Environmental Statement\06. Cultural Heritage\ES Figures\HE540039-CJV-EHR-SZP_EGNE0000000-DR-LE-50141 - Figure 6.1 - Archaeological Assets.aprx



Contains Ordnance Survey data. © Crown copyright and database rights 2022. Ordnance Survey 100030649

P02	S8	26/10/2022	DCO Application	MPC	JG	BF
Rev	Status	Rev. Date	Purpose of revision	Drawn	Chkd	Apprv'd

Legend

- Order Limits
- 1km Cultural Heritage Study Area
- Landscape Study Area
- Non-designated Archaeological Asset
- Asset Not Experiencing Effects
- Asset Not Experiencing Effects
- Asset Not Experiencing Effects



Client: **national highways**

Project: **LOWER THAMES CROSSING**

Status	DCO APPLICATION	Original Size	A3	Revision	P02
Application Document Number	TR010032/APP/6.2	Scale	1:5,000		
Drawing Title	Figure 6.1 - Archaeological Baseline and Assets Assessed as Likely to Experience an Effect				
Drawing Number	HE540039-CJV-EHR-SZP_EGNE0000000-DR-LE-50141				
Page 26 of 103					

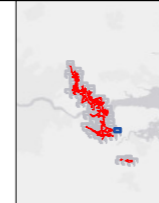


Contains Ordnance Survey data. © Crown copyright and database rights 2022. Ordnance Survey 100030649

P02	S8	26/10/2022	DCO Application	MPC	JG	BF
Rev	Status	Rev. Date	Purpose of revision	Drawn	Chkd	Apprv'd

Legend

- Order Limits
- 1km Cultural Heritage Study Area
- Landscape Study Area
- Non-designated Archaeological Asset
- Asset Not Experiencing Effects
- Asset Not Experiencing Effects
- Asset Not Experiencing Effects
- Asset Not Experiencing Effects

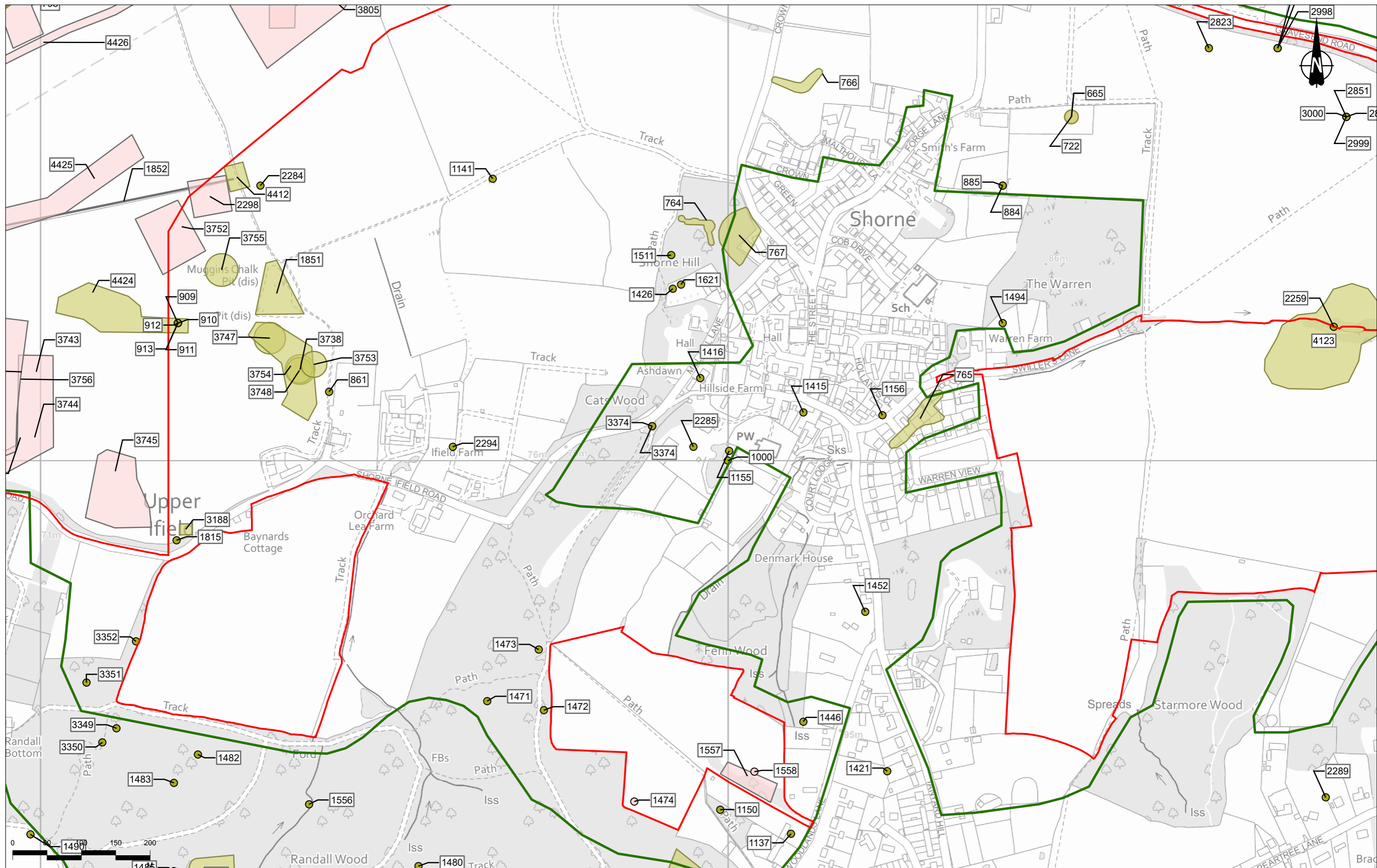


Client
national highways

Project
LOWER THAMES CROSSING

Status	DCO APPLICATION	Original Size	A3	Revision	P02
Application Document Number	TR010032/APP/6.2	Scale	1:5,000		
Drawing Title	Figure 6.1 - Archaeological Baseline and Assets Assessed as Likely to Experience an Effect				
Drawing Number	HE540039-CJV-EHR-SZP_EGNE0000000-DR-LE-50141				

Page 27 of 103

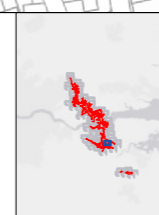


Contains Ordnance Survey data. © Crown copyright and database rights 2022. Ordnance Survey 10003049

P02	S8	26/10/2022	DCO Application	MPC	JG	BF
Rev	Status	Rev. Date	Purpose of revision	Drawn	Chkd	Apprv'd

Legend

- Order Limits
- 1km Cultural Heritage Study Area
- Landscape Study Area
- Non-designated Archaeological Asset
- Asset Not Experiencing Effects
- Asset Experiencing Effects
- Assets Experiencing Effects
- Assets Not Experiencing Effects



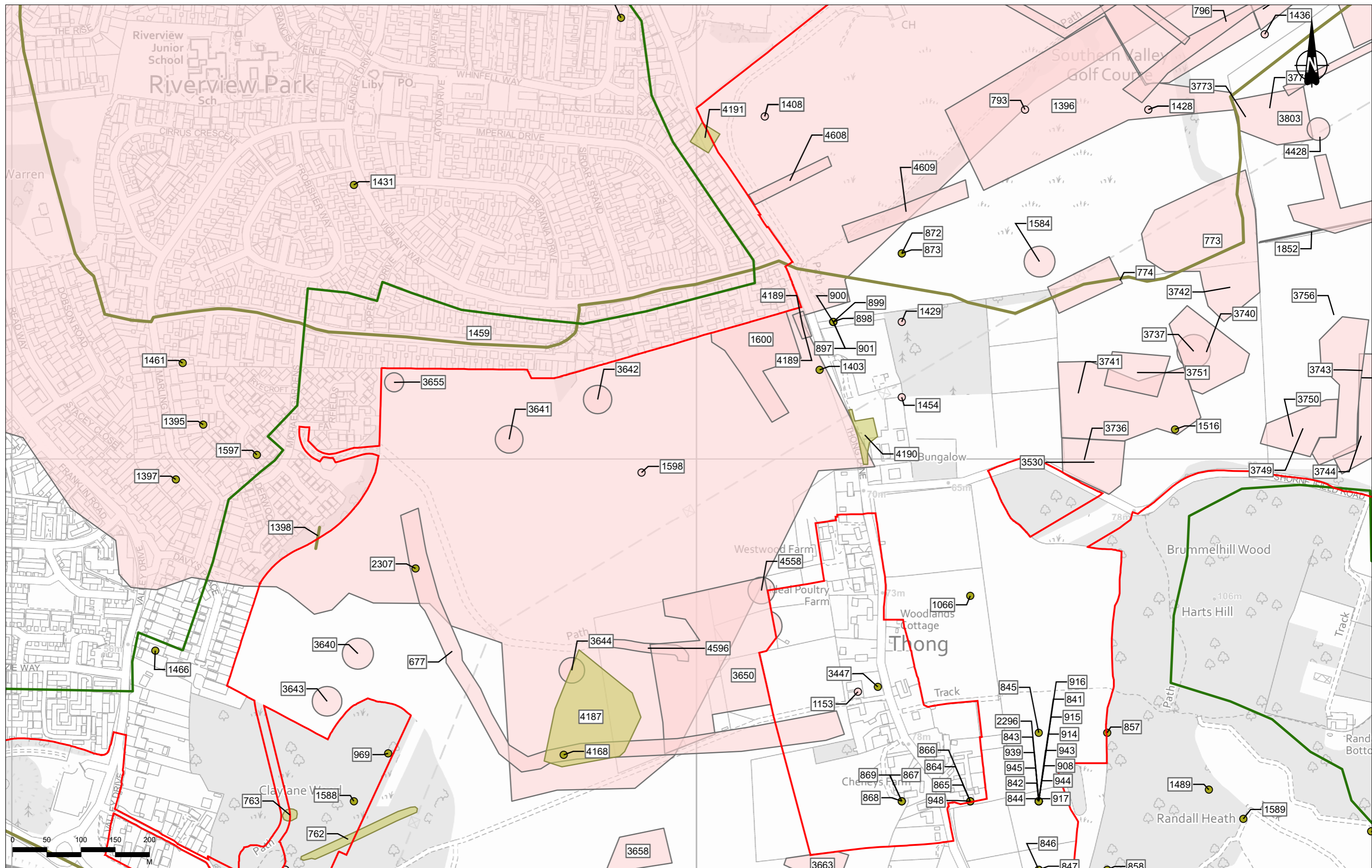
Client: national highways

Project: LOWER THAMES CROSSING

Status	DCO APPLICATION	Original Size	A3	Revision	P02
Application Document Number	TR010032/APP/6.2	Scale	1:5,000		
Drawing Title	Figure 6.1 - Archaeological Baseline and Assets Assessed as Likely to Experience an Effect				
Drawing Number	HE540039-CJV-EHR-SZP_EGNE0000000-DR-LE-50141				

Page 29 of 103

Z:\Environment\Environmental Statement\06. Cultural Heritage\ES Figures\HE540039-CJV-EHR-SZP_EGNE0000000-DR-LE-50141 - Figure 6.1 - Archaeological Assets.aprx



Contains Ordnance Survey data. © Crown copyright and database rights 2022. Ordnance Survey 100030649

Rev	Status	Rev. Date	Purpose of revision	Drawn	Chkd	Appr'd
P02	S8	26/10/2022	DCO Application	MPC	JG	BF

Legend

- Order Limits
- 1km Cultural Heritage Study Area
- Landscape Study Area
- Non-designated Archaeological Asset
- Asset Not Experiencing Effects
- Asset Experiencing Effects
- Assets Experiencing Effects
- Assets Not Experiencing Effects

Client: national highways

Project: LOWER THAMES CROSSING

Status	DCO APPLICATION	Original Size	A3	Revision	P02
Application Document Number	TR010032/APP/6.2	Scale	1:5,000		
Drawing Title	Figure 6.1 - Archaeological Baseline and Assets Assessed as Likely to Experience an Effect				
Drawing Number	HE540039-CJV-EHR-SZP_EGNE0000000-DR-LE-50141				

Page 30 of 103

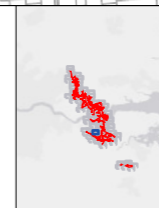


Contains Ordnance Survey data. © Crown copyright and database rights 2022. Ordnance Survey 100030649

P02	S8	26/10/2022	DCO Application	MPC	JG	BF
Rev	Status	Rev. Date	Purpose of revision	Drawn	Chkd	Apprv'd

Legend

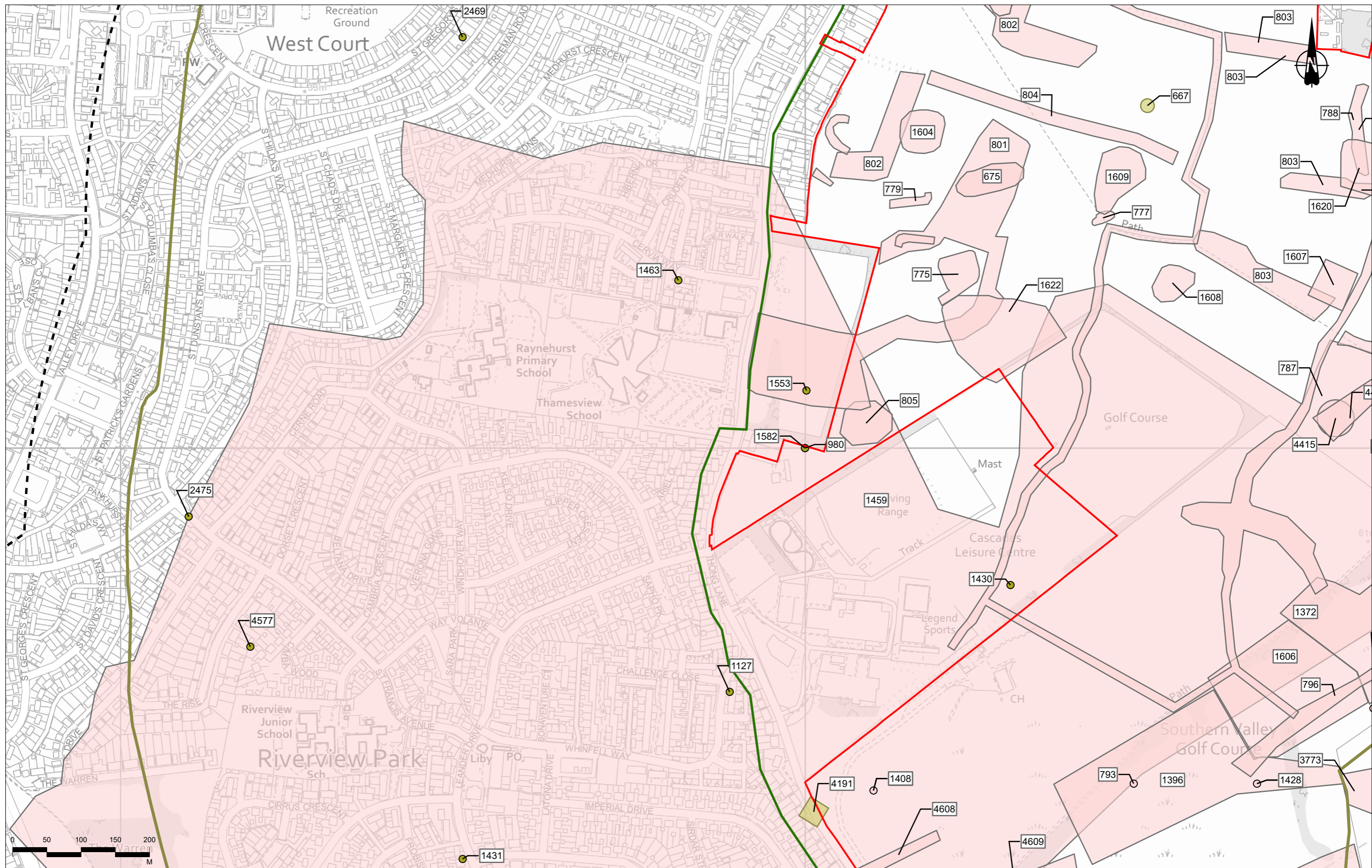
- 1km Cultural Heritage Study Area
- Landscape Study Area
- Non-designated Archaeological Asset
- Asset Not Experiencing Effects
- Asset Not Experiencing Effects
- Assets Experiencing Effects



Client: national highways

Project: LOWER THAMES CROSSING

Status	DCO APPLICATION	Original Size	A3	Revision	P02
Application Document Number	TR010032/APP/6.2	Scale	1:5,000		
Drawing Title	Figure 6.1 - Archaeological Baseline and Assets Assessed as Likely to Experience an Effect				
Drawing Number	HE540039-CJV-EHR-SZP_EGNE00000000-DR-LE-50141				
Page 31 of 103					

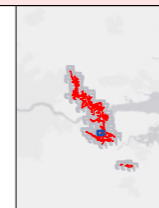


Contains Ordnance Survey data. © Crown copyright and database rights 2022. Ordnance Survey 100030649

P02	S8	26/10/2022	DCO Application	MPC	JG	BF
Rev	Status	Rev. Date	Purpose of revision	Drawn	Chkd	Apprv'd

Legend

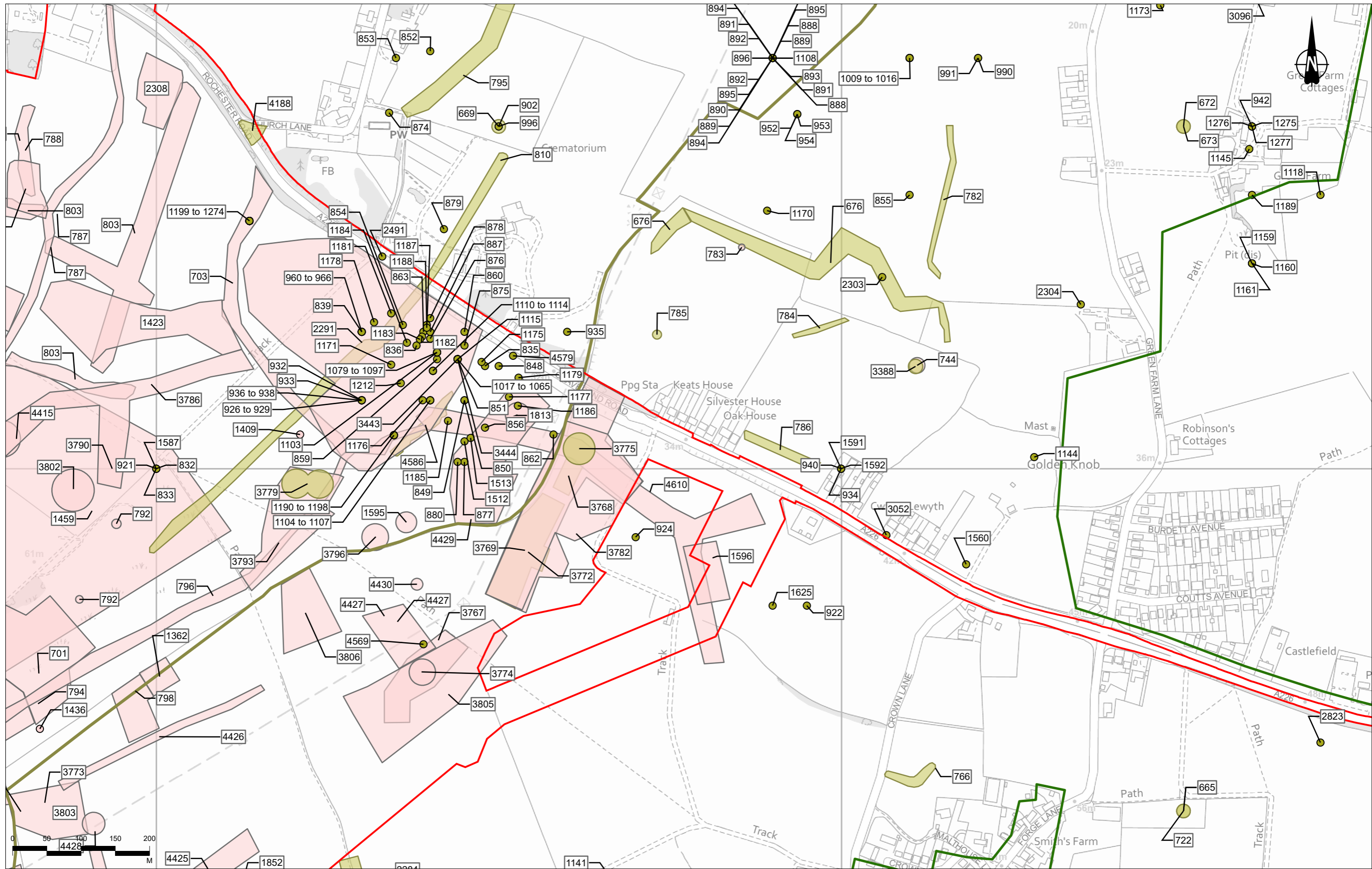
- Order Limits
- 1km Cultural Heritage Study Area
- Landscape Study Area
- Non-designated Archaeological Asset**
- Asset Not Experiencing Effects
- Asset Not Experiencing Effects
- Assets Experiencing Effects
- Assets Experiencing Effects



Client: **national highways**

Project: **LOWER THAMES CROSSING**

Status	DCO APPLICATION	Original Size	A3	Revision	P02
Application Document Number	TR010032/APP/6.2	Scale	1:5,000		
Drawing Title	Figure 6.1 - Archaeological Baseline and Assets Assessed as Likely to Experience an Effect				
Drawing Number	HE540039-CJV-EHR-SZP_EGNE00000000-DR-LE-50141				
Page 32 of 103					

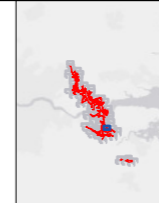


Contains Ordnance Survey data. © Crown copyright and database rights 2022. Ordnance Survey 100030649

Rev	Status	Rev. Date	Purpose of revision	Drawn	Chkd	Apprv'd
P02	S8	26/10/2022	DCO Application	MPC	JG	BF

Legend

- Order Limits
- 1km Cultural Heritage Study Area
- Landscape Study Area
- Non-designated Archaeological Asset
- Asset Not Experiencing Effects
- Asset Experiencing Effects
- Asset Not Experiencing Effects
- Asset Experiencing Effects
- Asset Not Experiencing Effects
- Asset Experiencing Effects



Client: **national highways**

Project: **LOWER THAMES CROSSING**

Status	DCO APPLICATION	Original Size	A3	Revision	P02
Application Document Number	TR010032/APP/6.2	Scale	1:5,000		
Drawing Title	Figure 6.1 - Archaeological Baseline and Assets Assessed as Likely to Experience an Effect				
Drawing Number	HE540039-CJV-EHR-SZP_EGNE00000000-DR-LE-50141				
Page 33 of 103					

Z:\Environment\Environmental Statement\06. Cultural Heritage\ES Figures\HE540039-CJV-EHR-SZP_EGNE00000000-DR-LE-50141 - Figure 6.1 - Archaeological Assets.aprx

If you need help accessing this or any other National Highways information, please call **0300 123 5000** and we will help you.

© Crown copyright 2022.

You may re-use this information (not including logos) free of charge in any format or medium, under the terms of the Open Government Licence. To view this licence:

visit www.nationalarchives.gov.uk/doc/open-government-licence/

write to the **Information Policy Team, The National Archives, Kew, London TW9 4DU**, or email psi@nationalarchives.gsi.gov.uk.

Mapping (where present): © Crown copyright and database rights 2022 OS 100030649. You are permitted to use this data solely to enable you to respond to, or interact with, the organisation that provided you with the data. You are not permitted to copy, sub-license, distribute or sell any of this data to third parties in any form.

If you have any enquiries about this publication email info@nationalhighways.co.uk or call **0300 123 5000***.

*Calls to 03 numbers cost no more than a national rate call to an 01 or 02 number and must count towards any inclusive minutes in the same way as 01 and 02 calls. These rules apply to calls from any type of line including mobile, BT, other fixed line or payphone. Calls may be recorded or monitored.

Printed on paper from well-managed forests and other controlled sources when issued directly by National Highways.

Registered office Bridge House, 1 Walnut Tree Close, Guildford GU1 4LZ

National Highways Company Limited registered in England and Wales number 09346363